
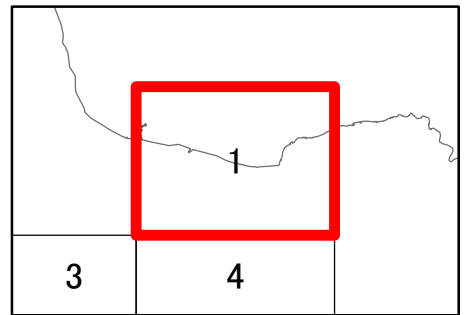


二項道路網図



1




1:6,000

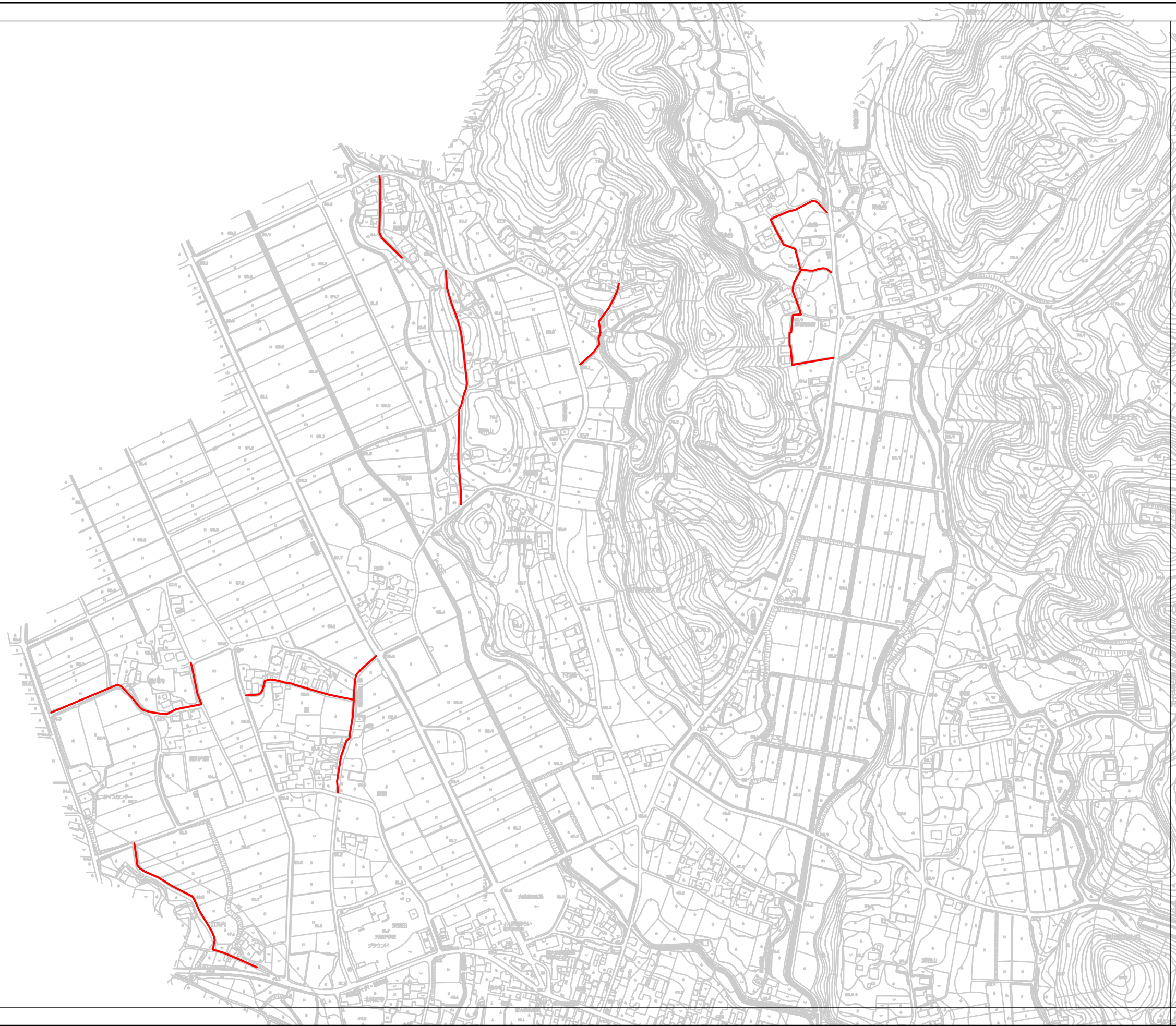
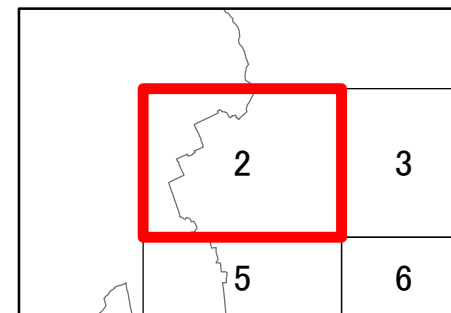
凡例

— 二項道路

二項道路網図



2

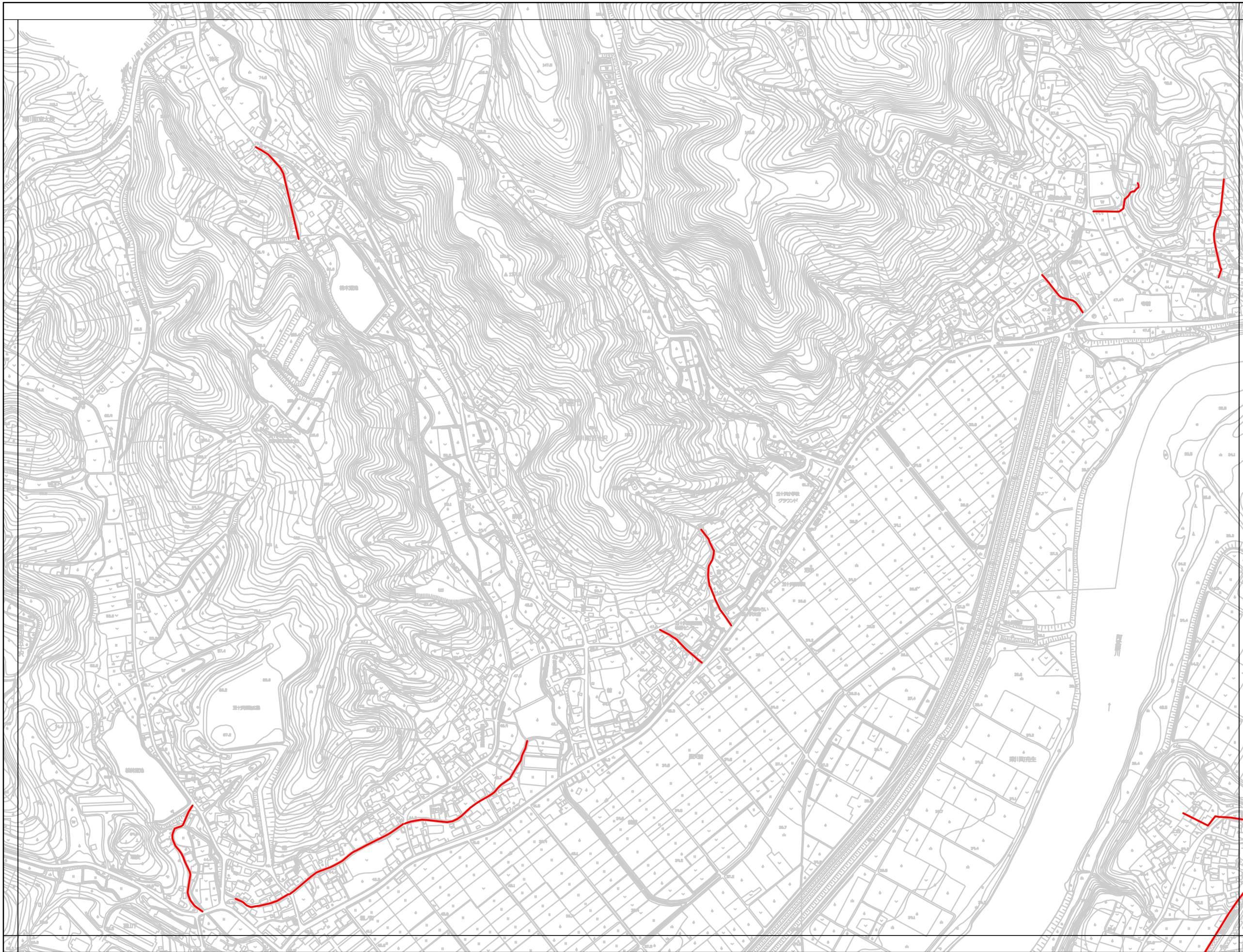



1:6,000

凡例

— 二項道路

二項道路網図



3

		1
2	3	4
5	6	7



1:6,000

凡例

— 二項道路

二項道路網図



4

	1	
3	4	
6	7	




1:6,000

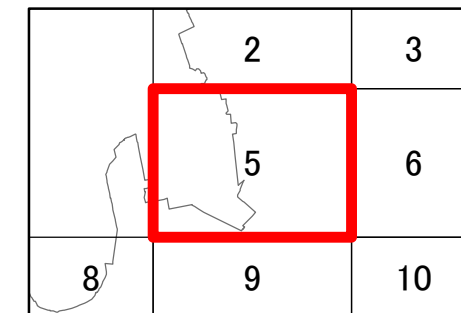
凡例

— 二項道路

二項道路網図



5

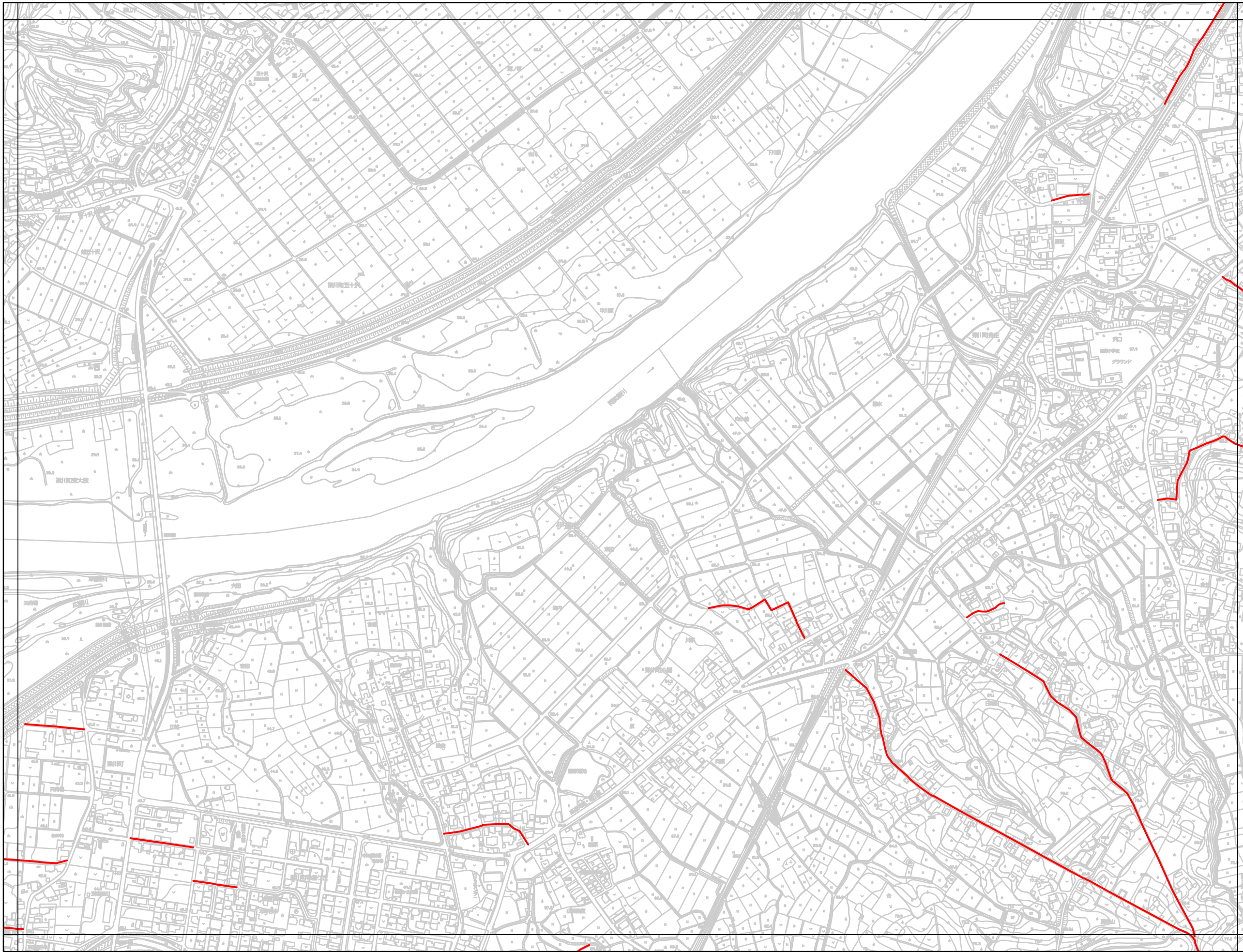



1:6,000

凡例

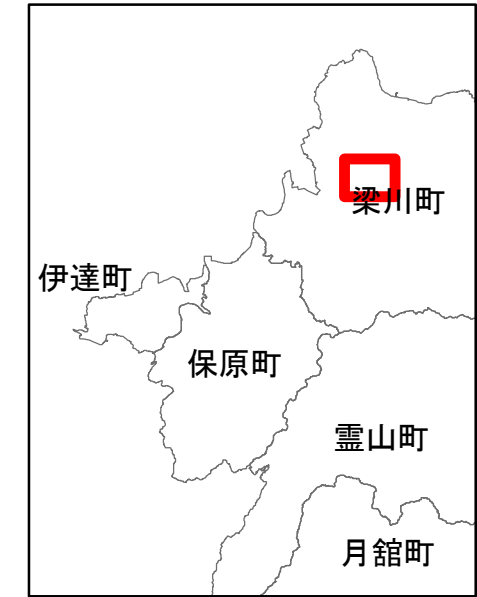
— 二項道路

二項道路網図



6

2	3	4
5	6	7
9	10	11




1:6,000

凡例

	二項道路
--	------

二項道路網図



7

3	4	
6	7	
10	11	

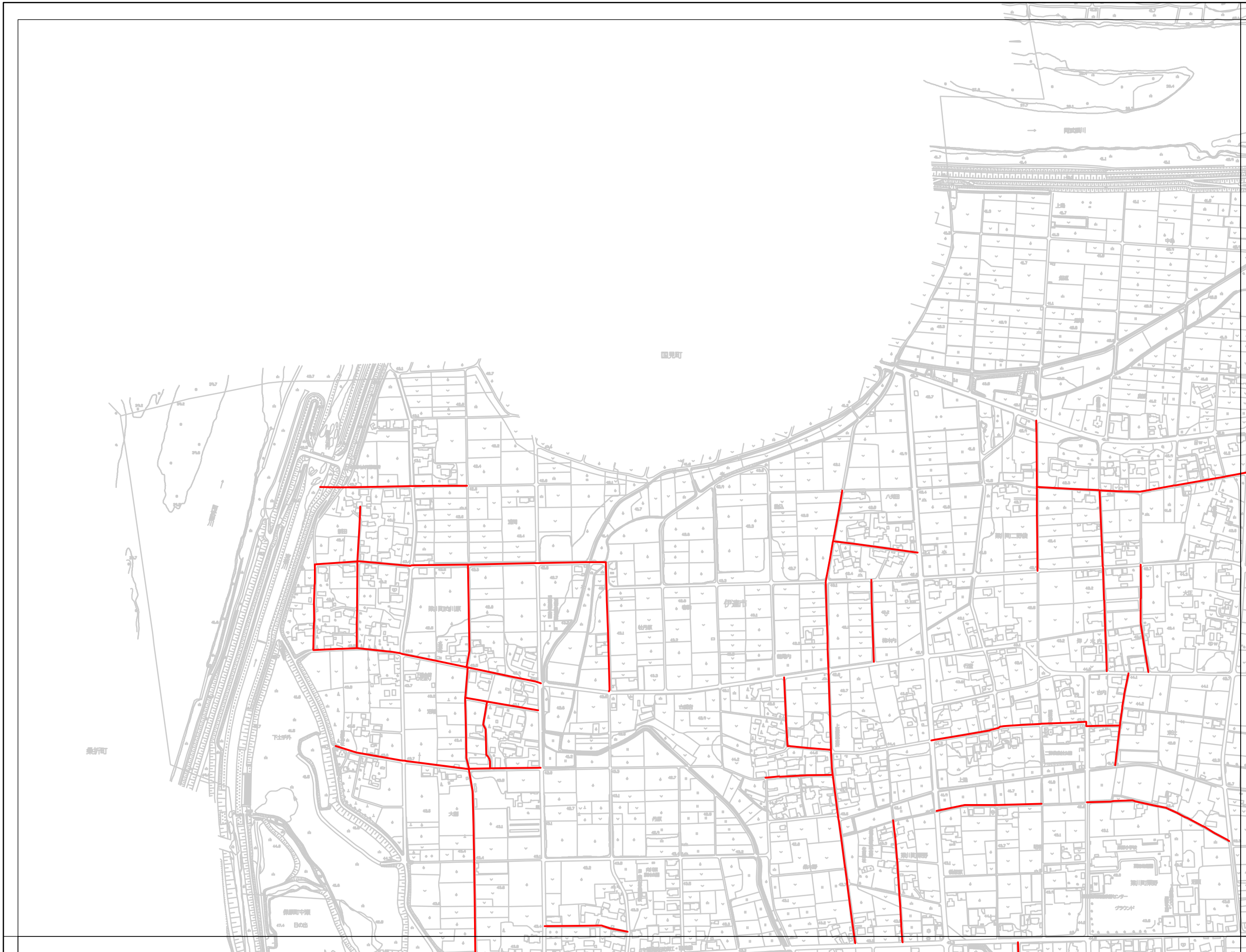



1:6,000

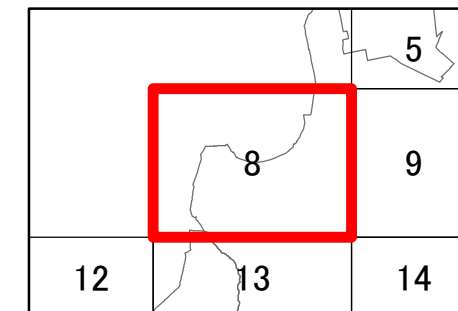
凡例

— 二項道路

二項道路網図



8

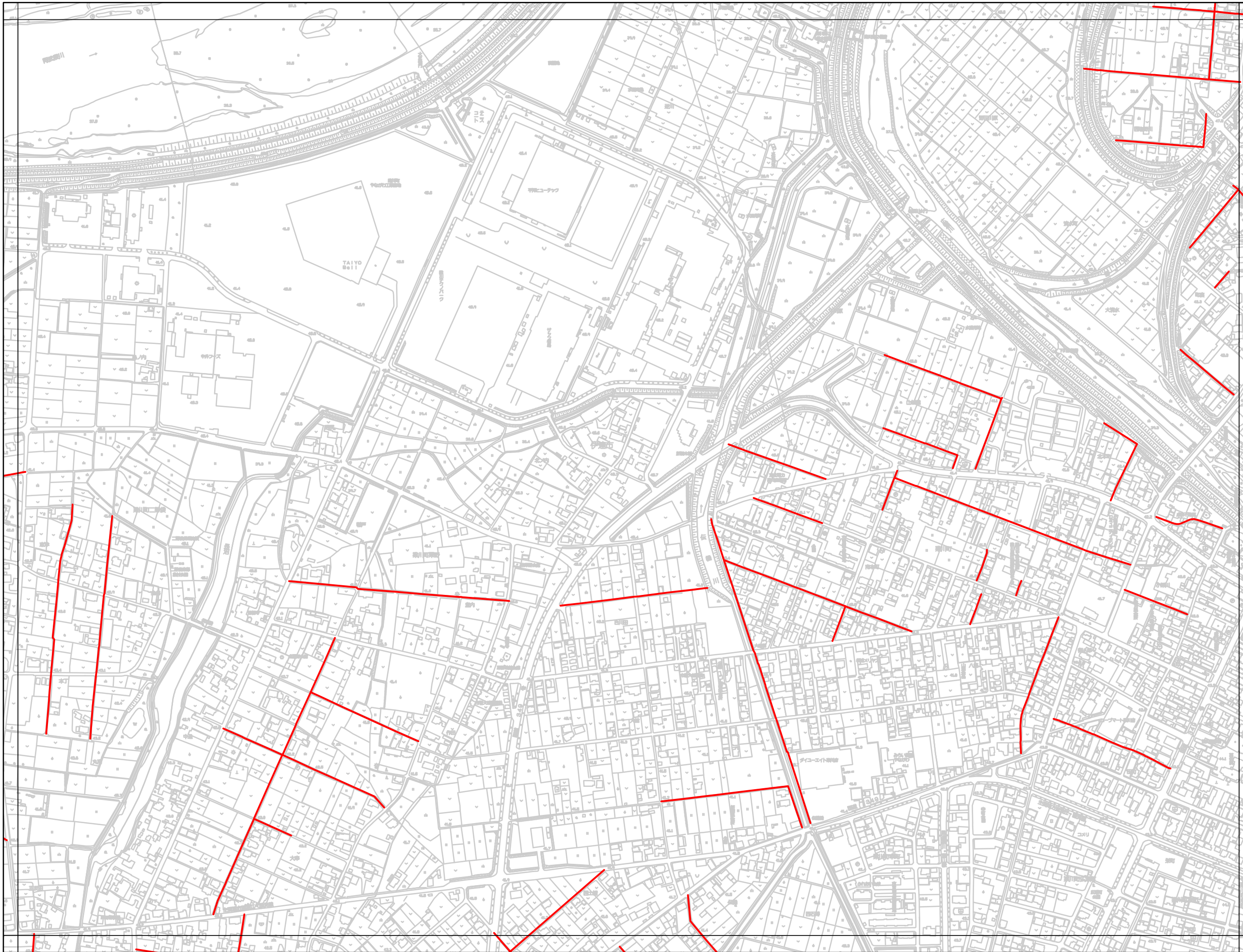


1:6,000

凡例

— 二項道路

二項道路網図



9

	5	6
8	9	10
13	14	15

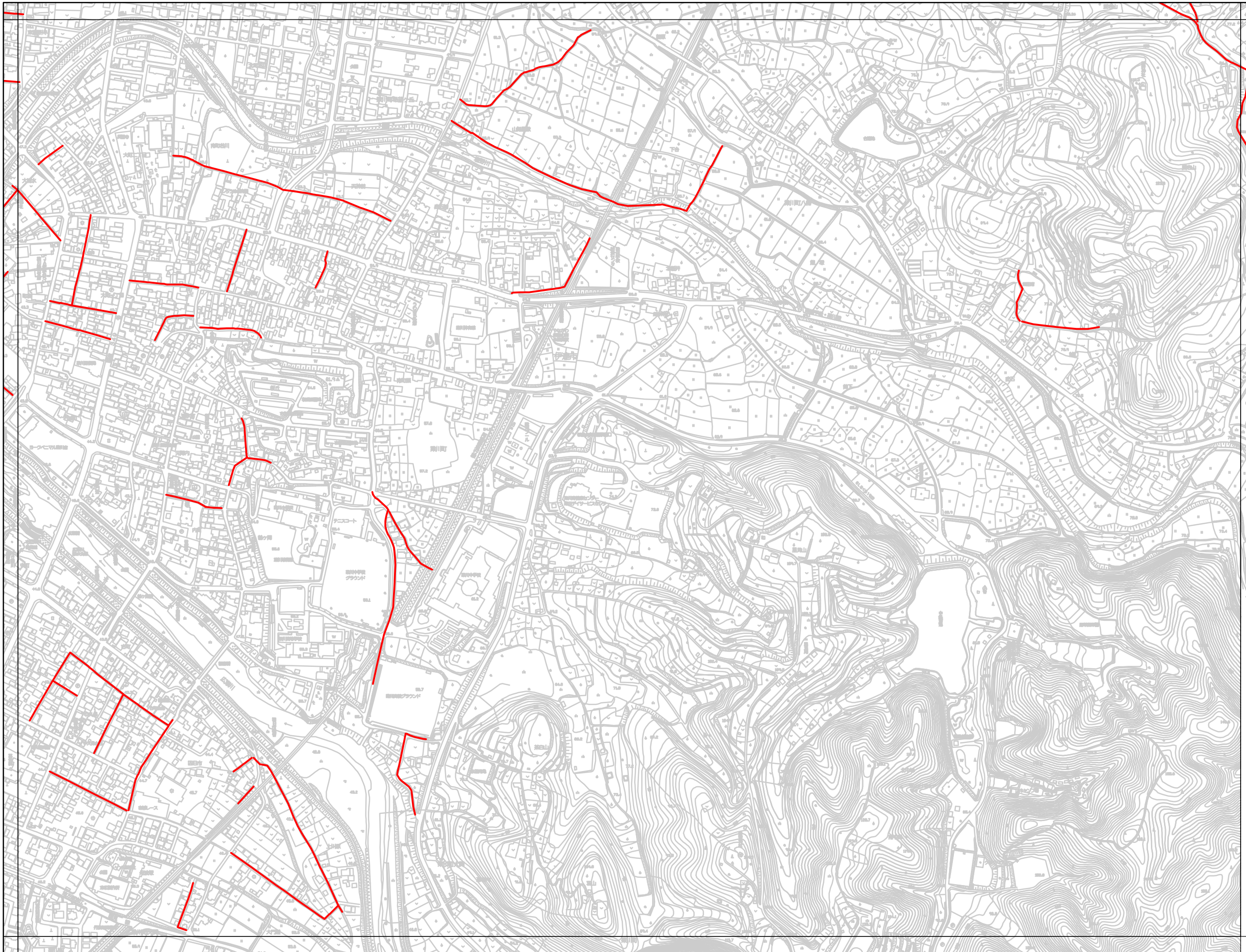



1:6,000

凡例

— 二項道路

二項道路網図



10

5	6	7
9	10	11
14	15	




1:6,000

凡例

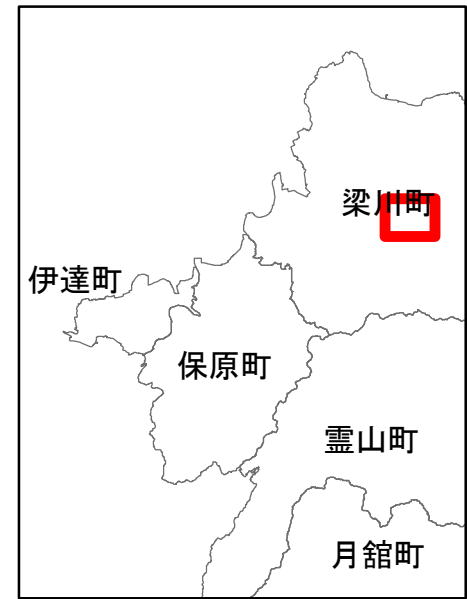
— 二項道路

二項道路網図



11

6	7	
10	11	
15		



1:6,000

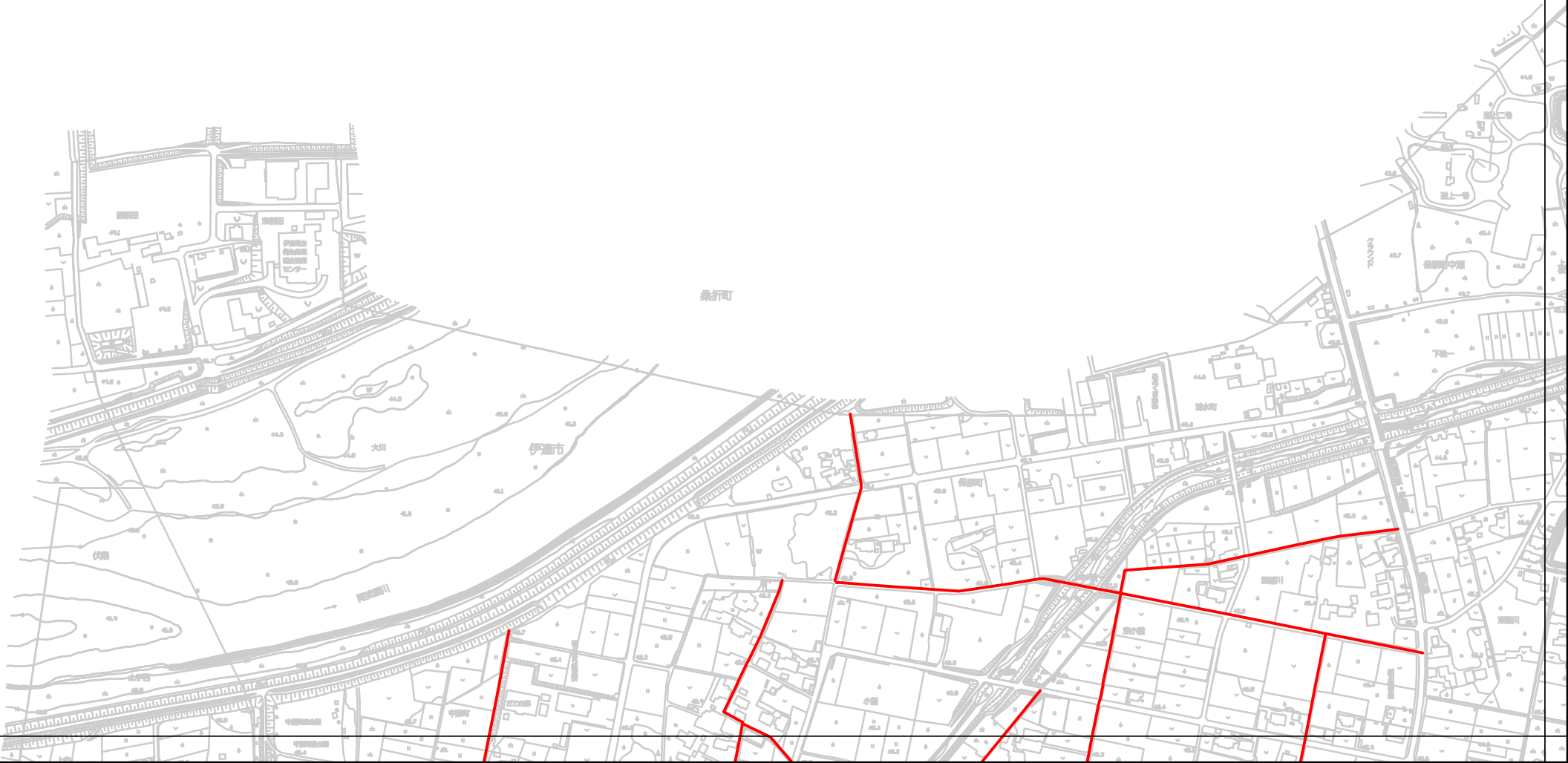
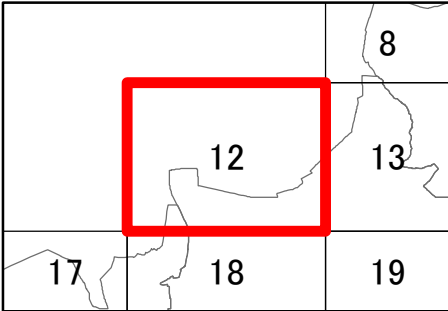
凡例

— 二項道路

二項道路網図



12

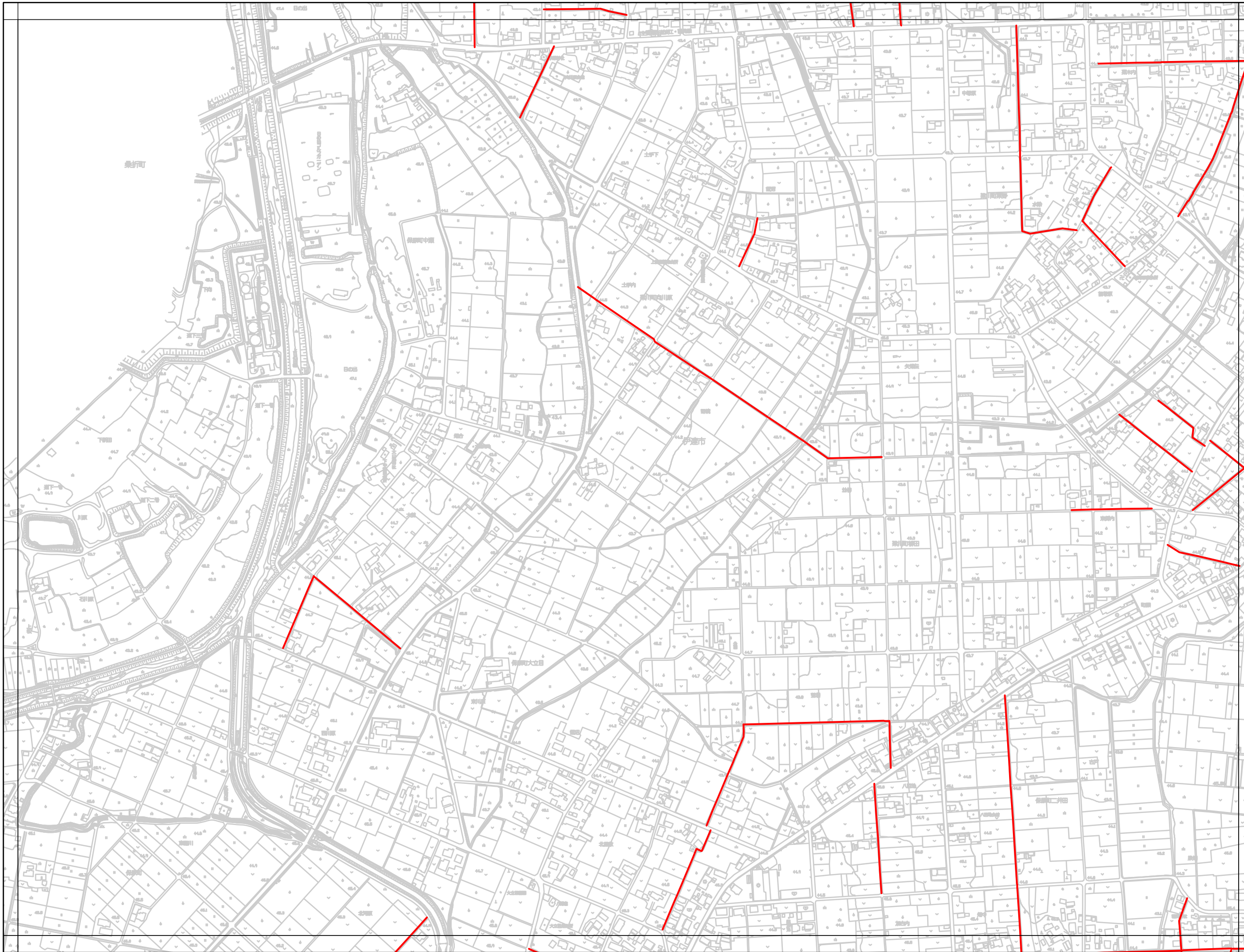



1:6,000

凡例

— 二項道路

二項道路網図



13

	8	9
12	13	14
18	19	20

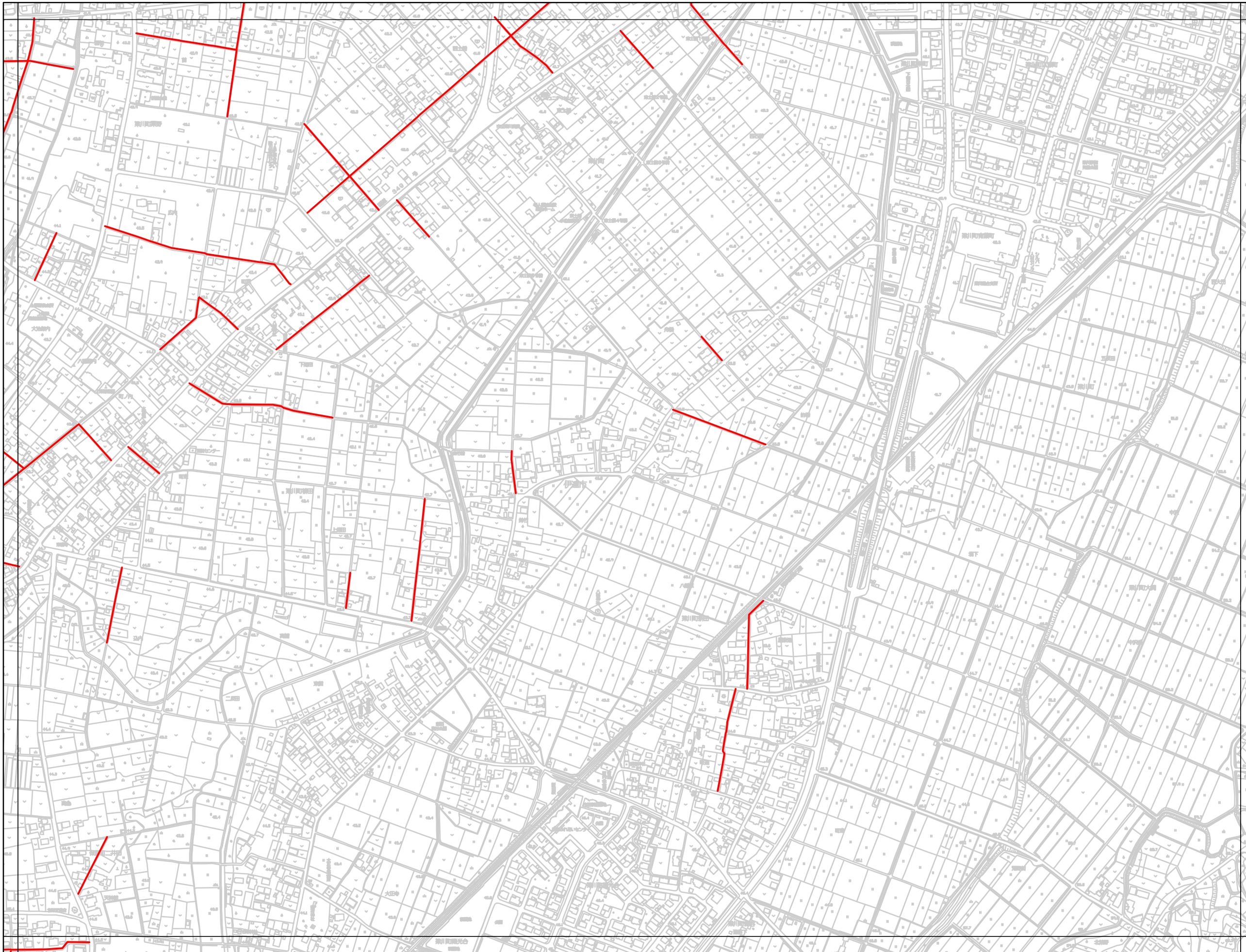



1:6,000

凡例

— 二項道路

二項道路網図



14

8	9	10
13	14	15
19	20	21

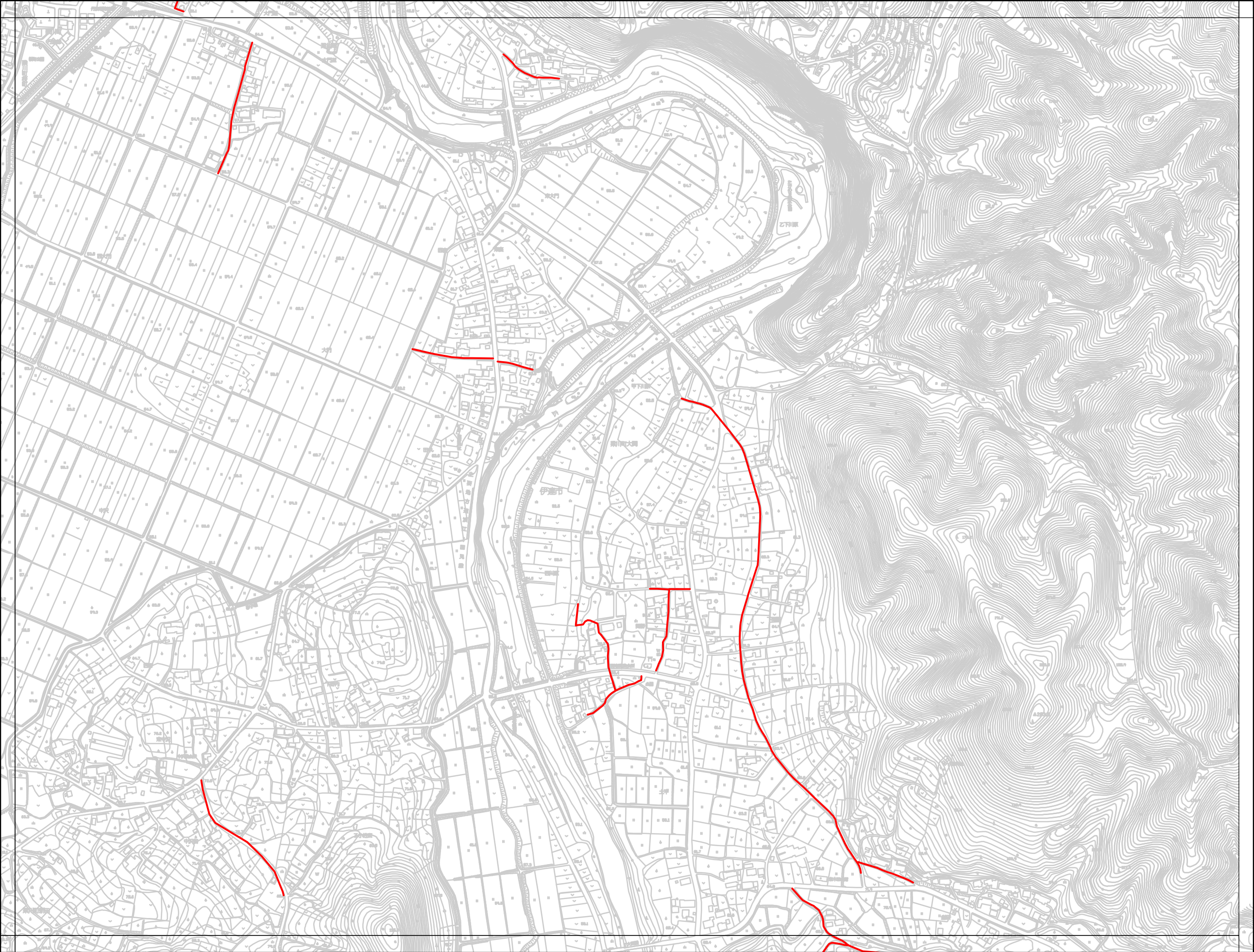



1:6,000

凡例

— 二項道路

二項道路網図



15

9	10	11
14	15	
20	21	

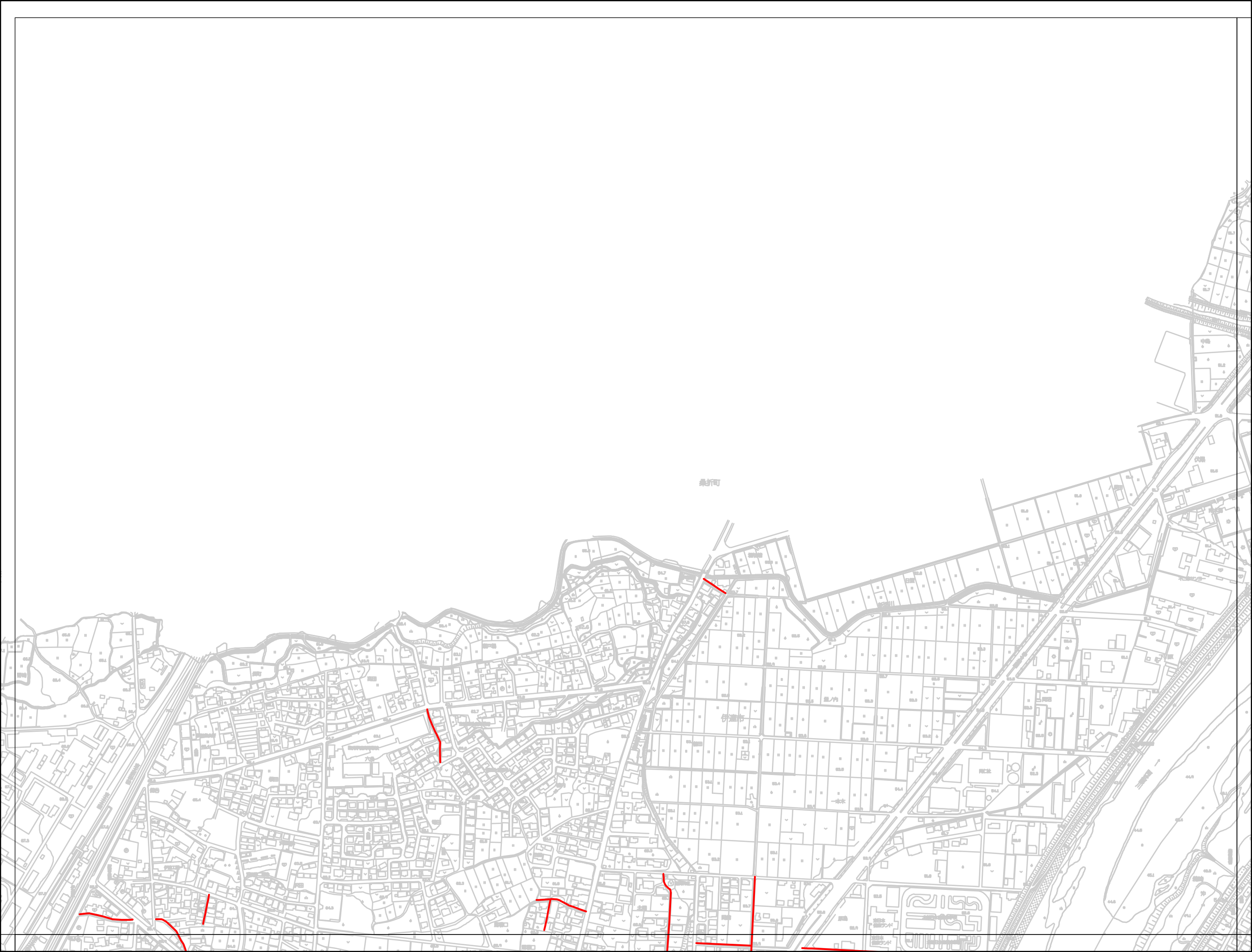



1:6,000

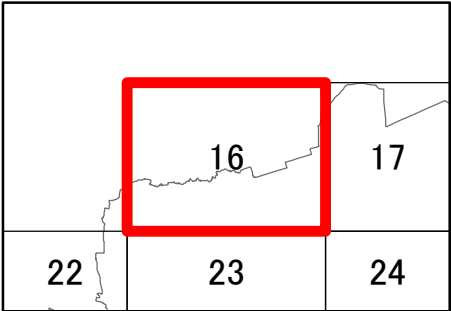
凡例

— 二項道路

二項道路網図



16

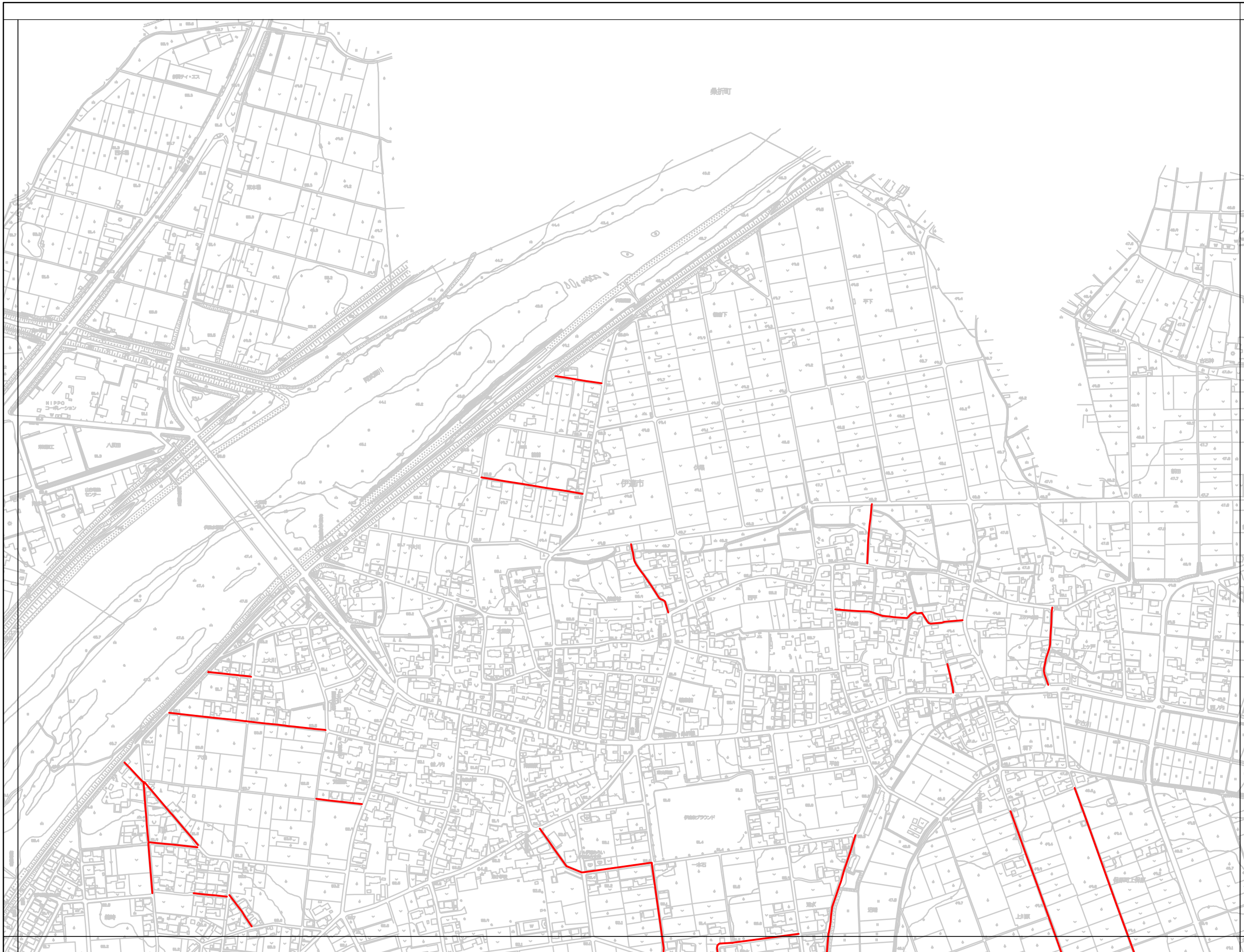


1:6,000

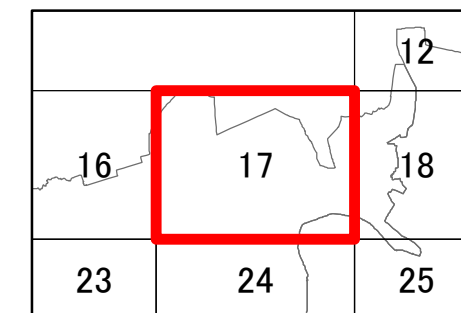
凡例

二項道路

二項道路網図



17

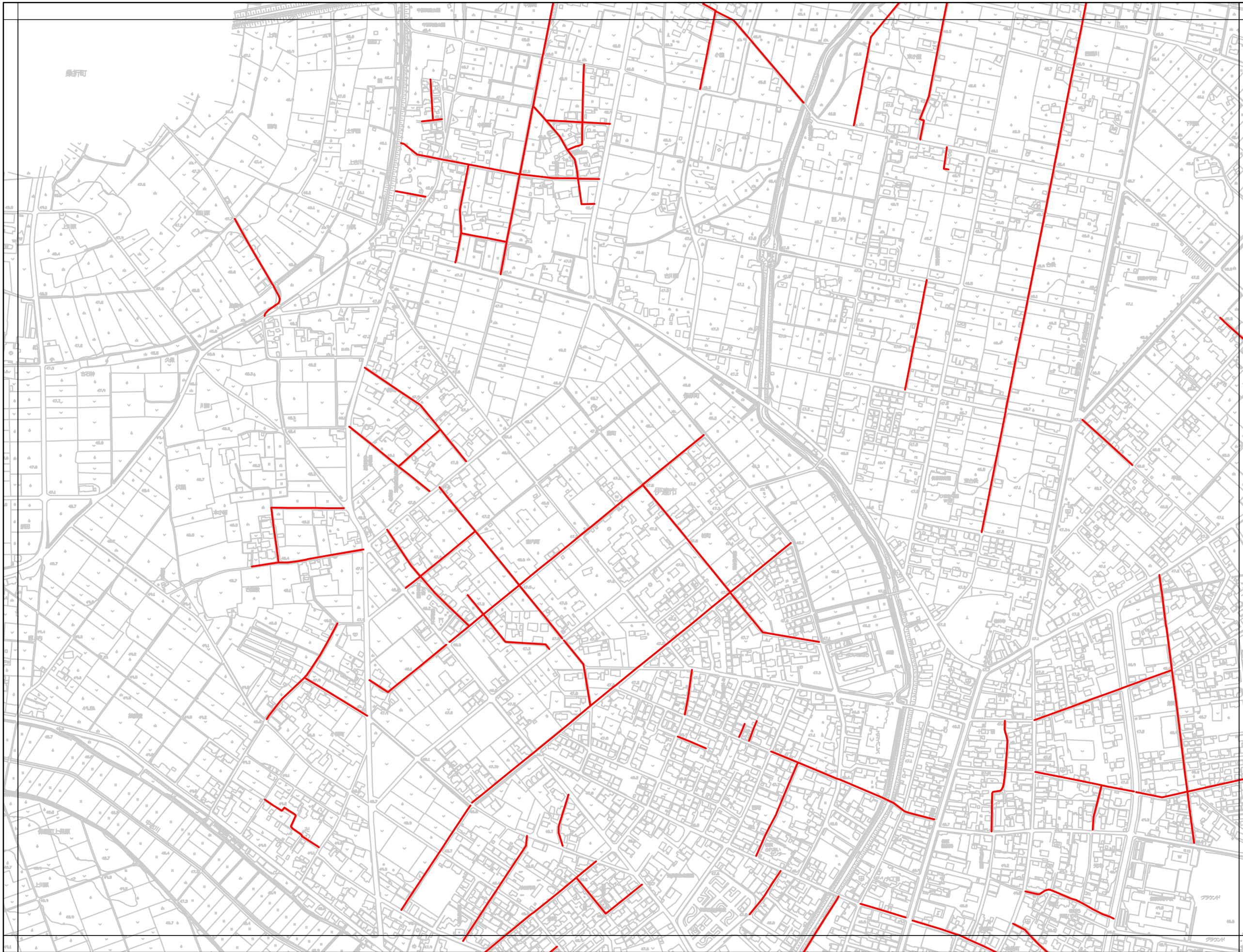



1:6,000

凡例

— 二項道路

二項道路網図



18

	12	13
17	18	19
24	25	26

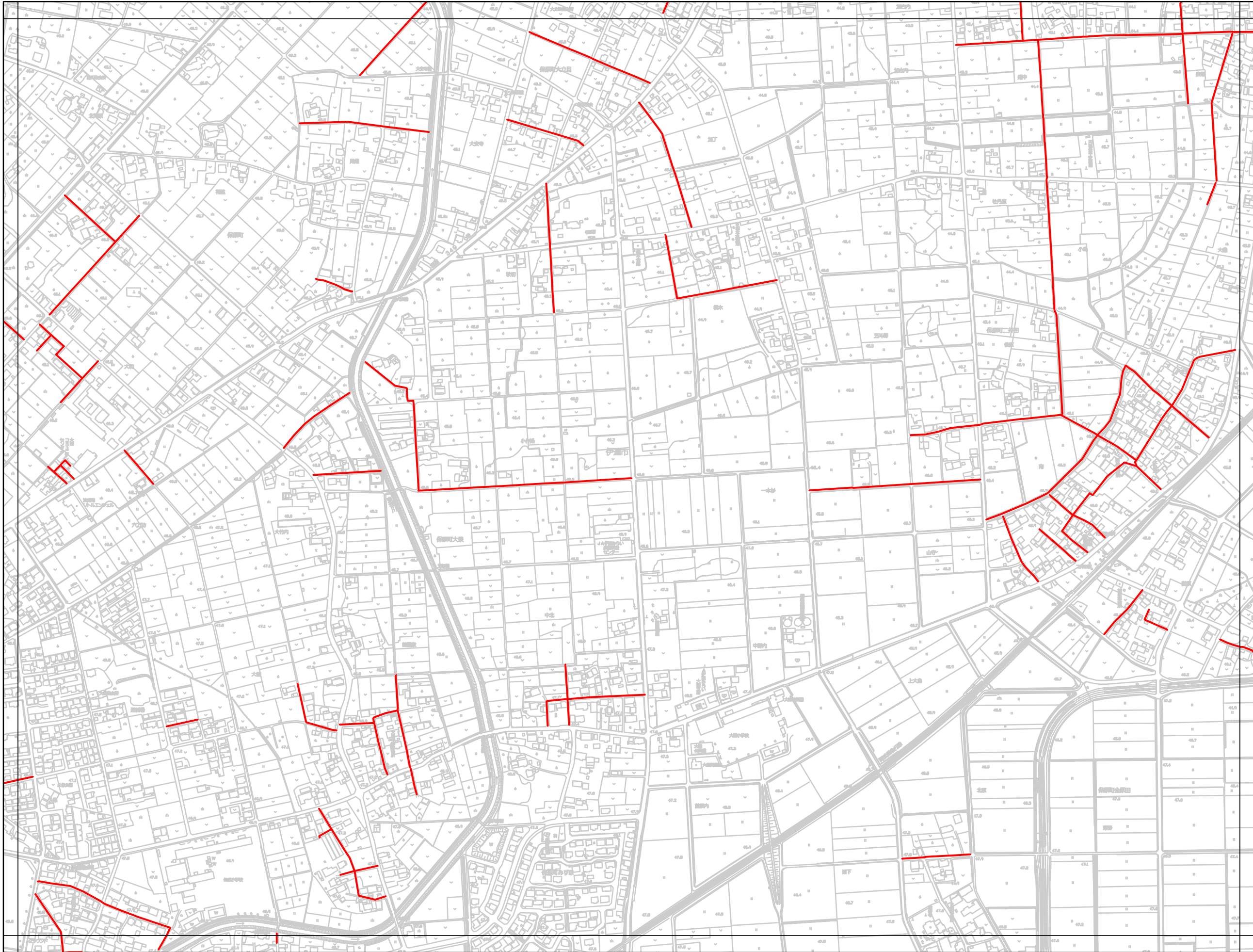



1:6,000

凡例

— 二項道路

二項道路網図



19

12	13	14
18	19	20
25	26	27

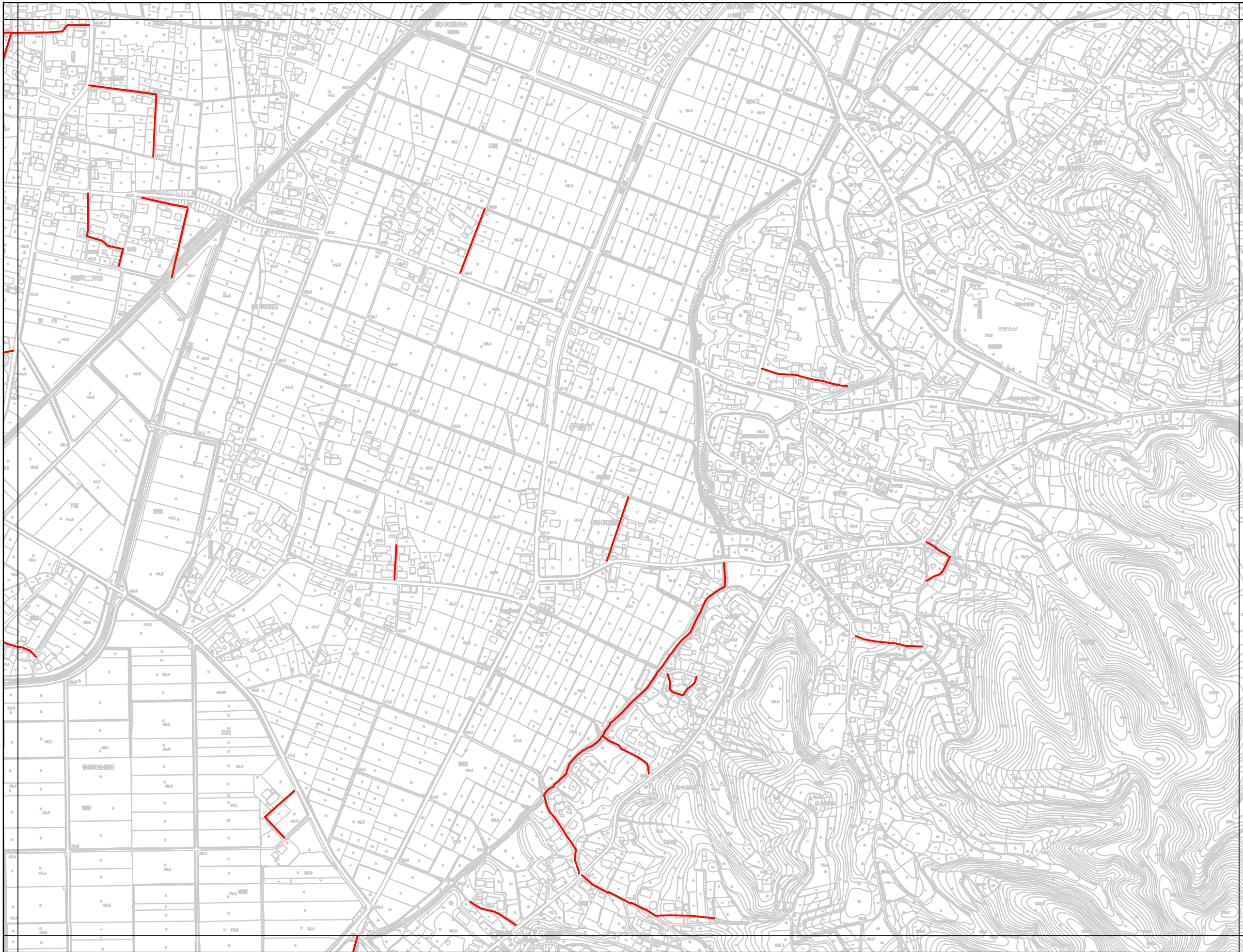



1:6,000

凡例

二項道路

二項道路網図



20

13	14	15
19	20	21
26	27	28

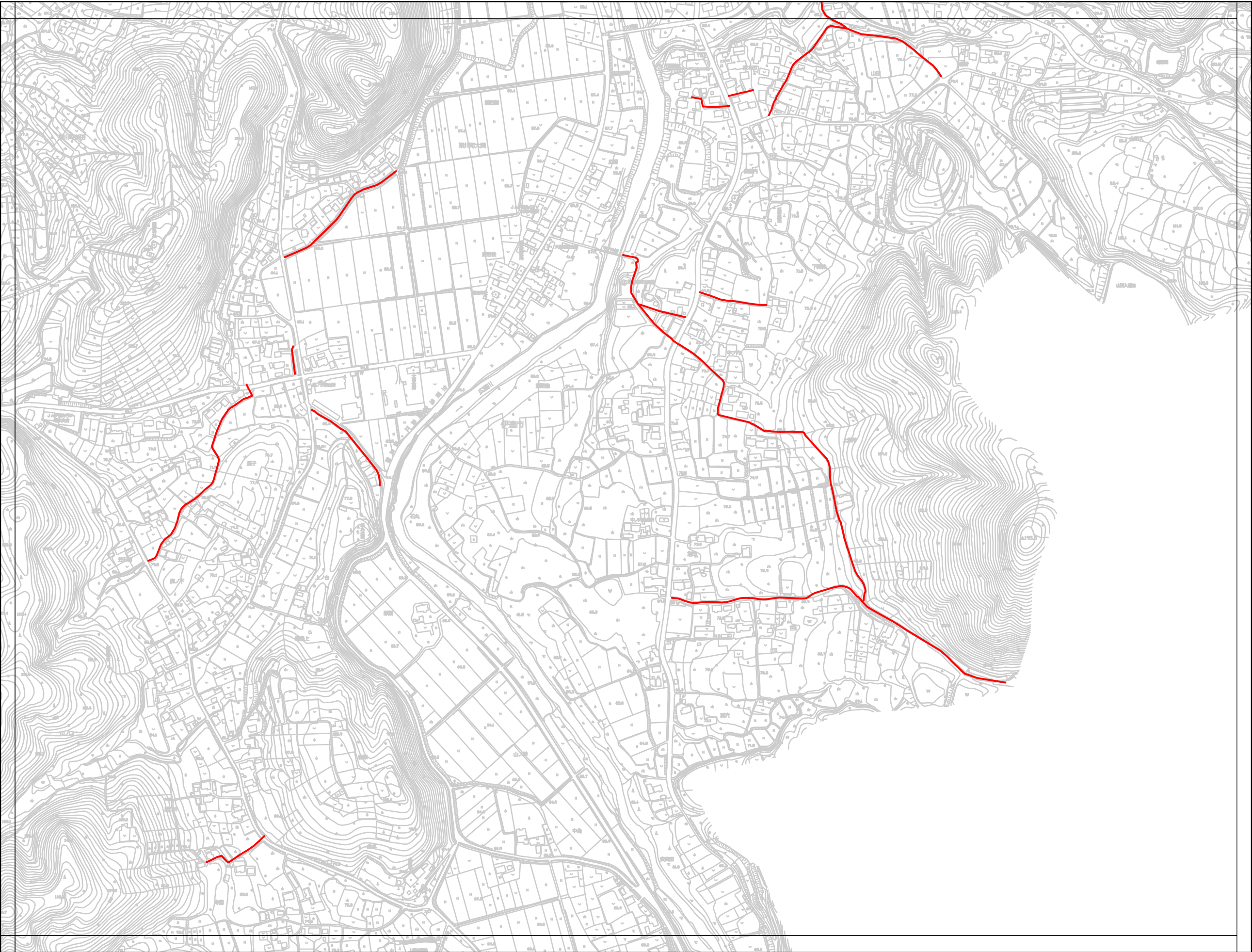



1:6,000

凡例

— 二項道路

二項道路網図



21

14	15	
20	21	
27	28	




1:6,000

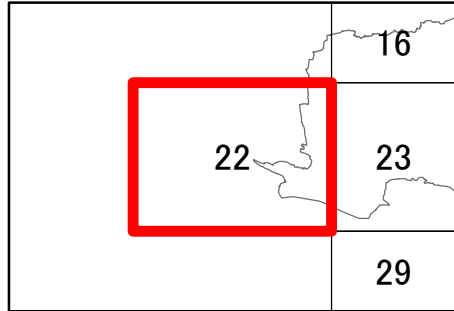
凡例

— 二項道路

二項道路網図



22

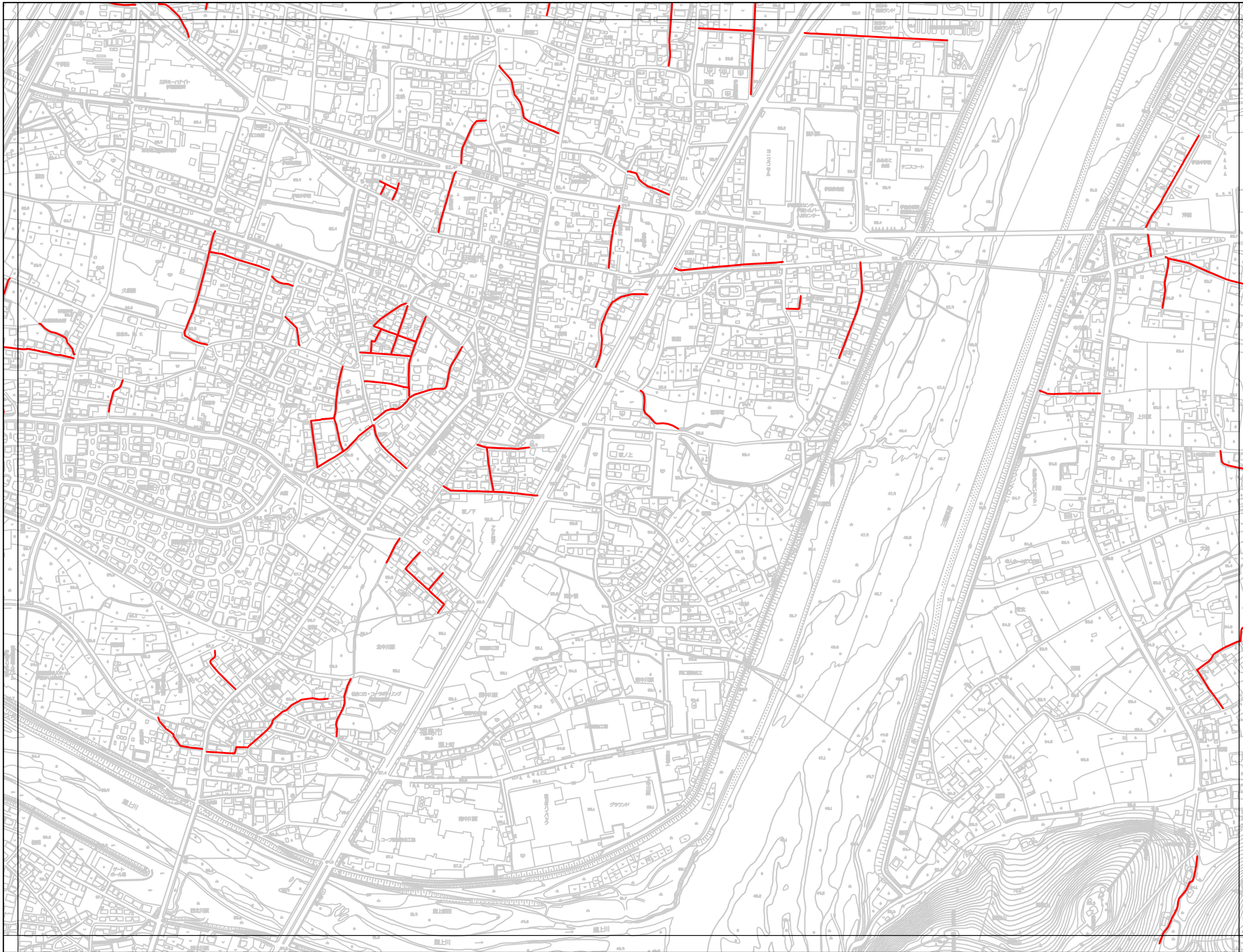



1:6,000

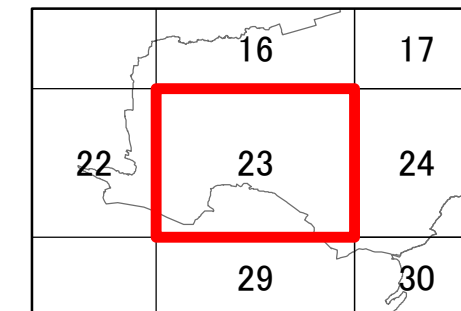
凡例

— 二項道路

二項道路網図



23

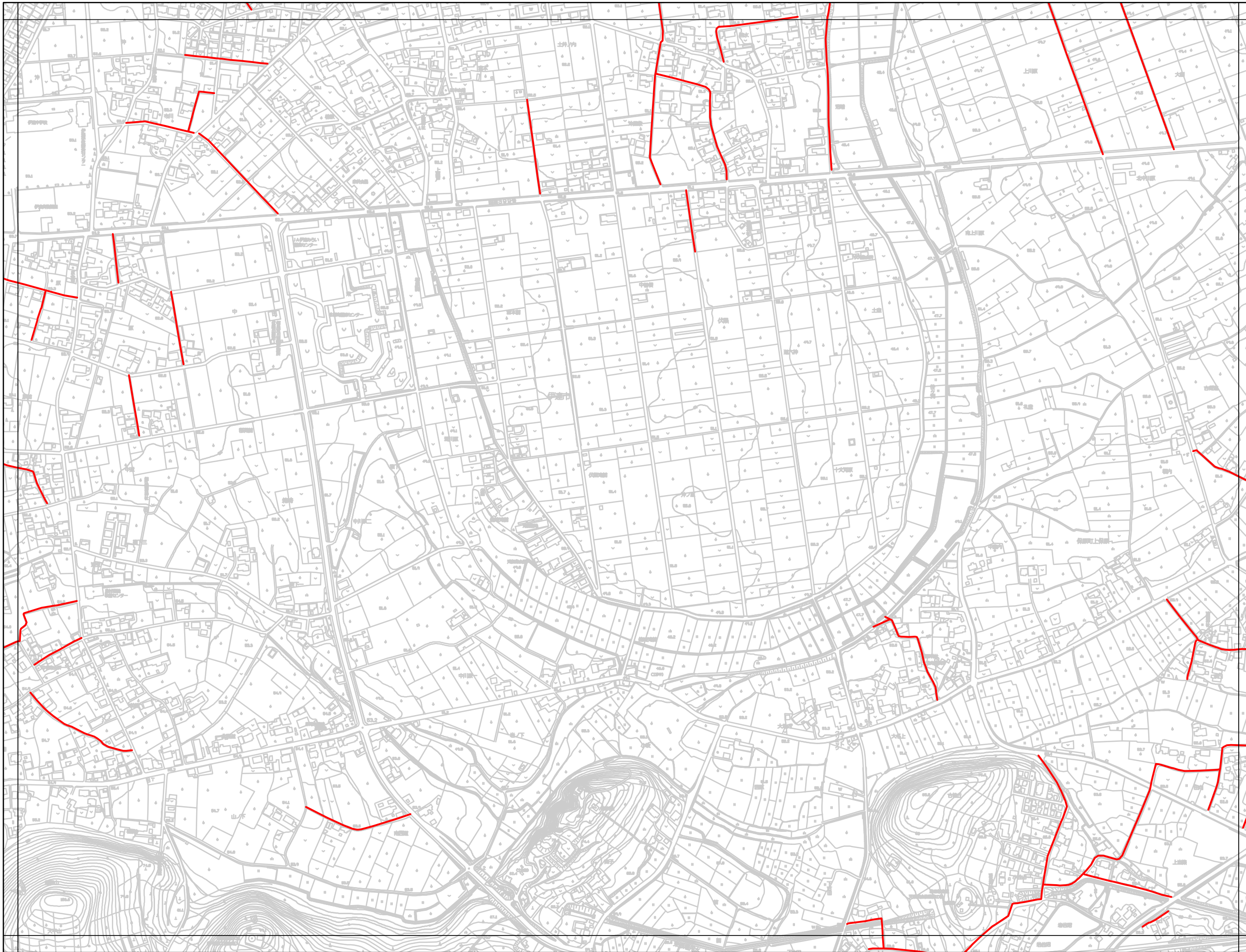



1:6,000

凡例

— 二項道路

二項道路網図



24

16	17	18
23	24	25
29	30	31

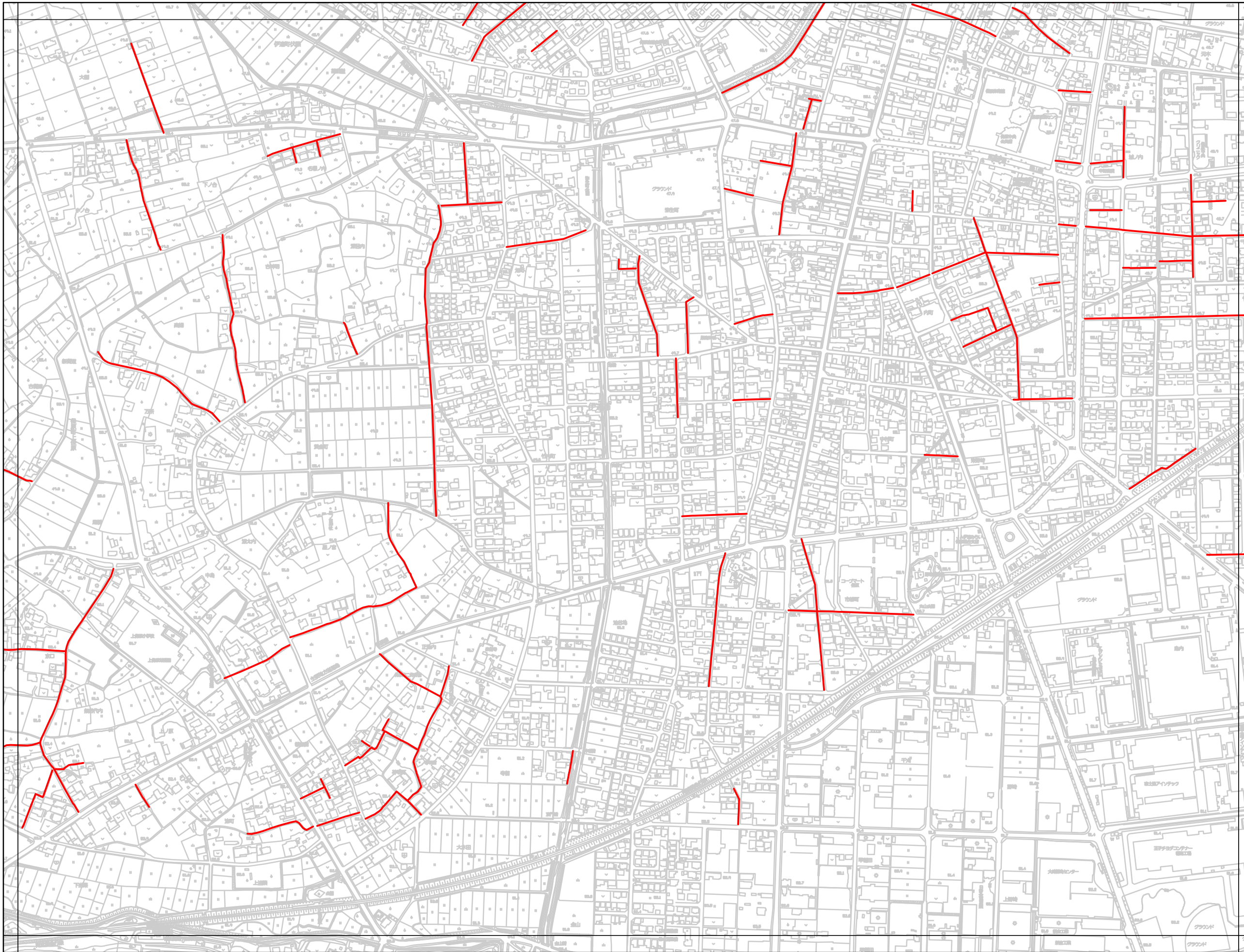


1:6,000

凡例

— 二項道路

二項道路網図



25

17	18	19
24	25	26
30	31	32

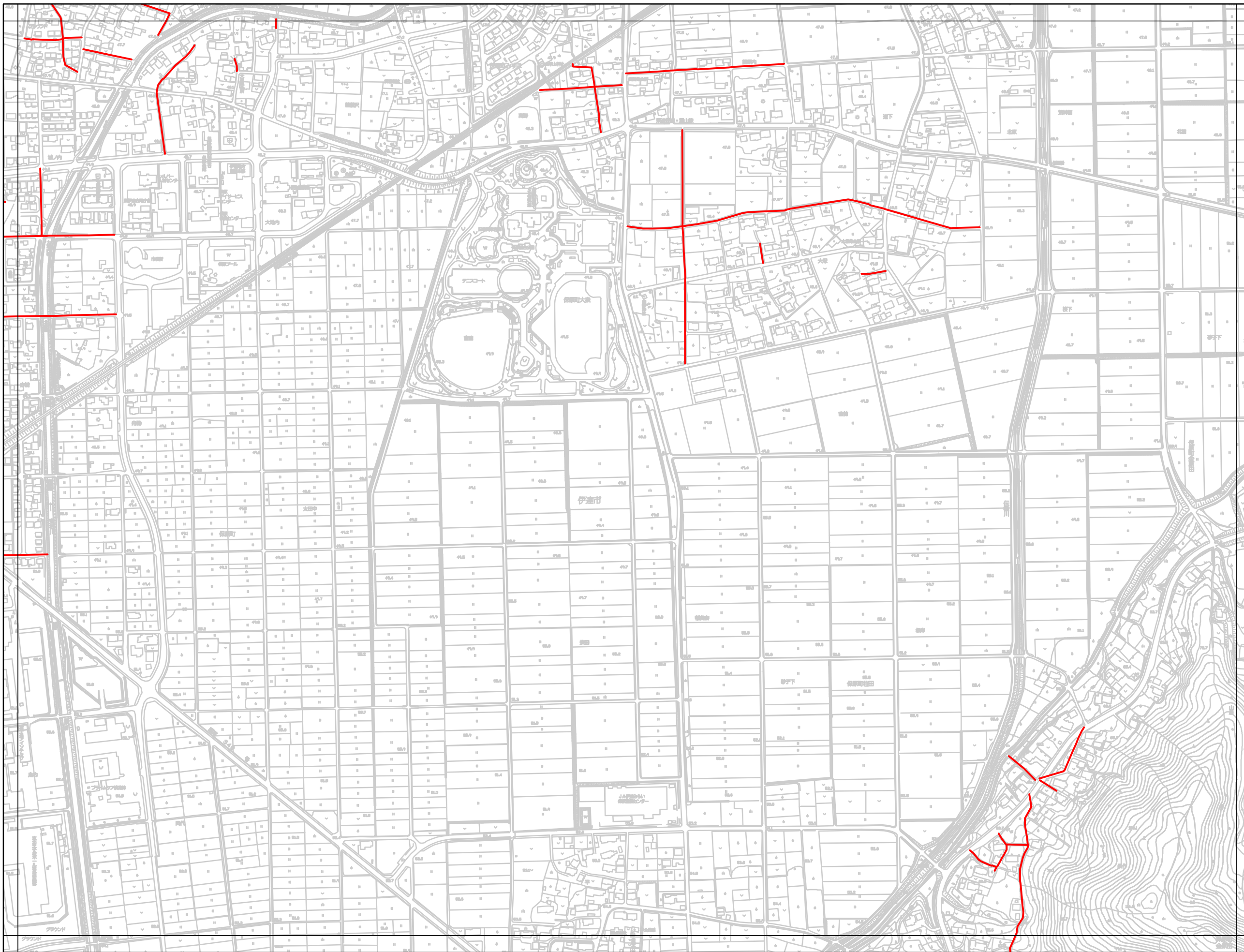



1:6,000

凡例

— 二項道路

二項道路網図



26

18	19	20
25	26	27
31	32	33

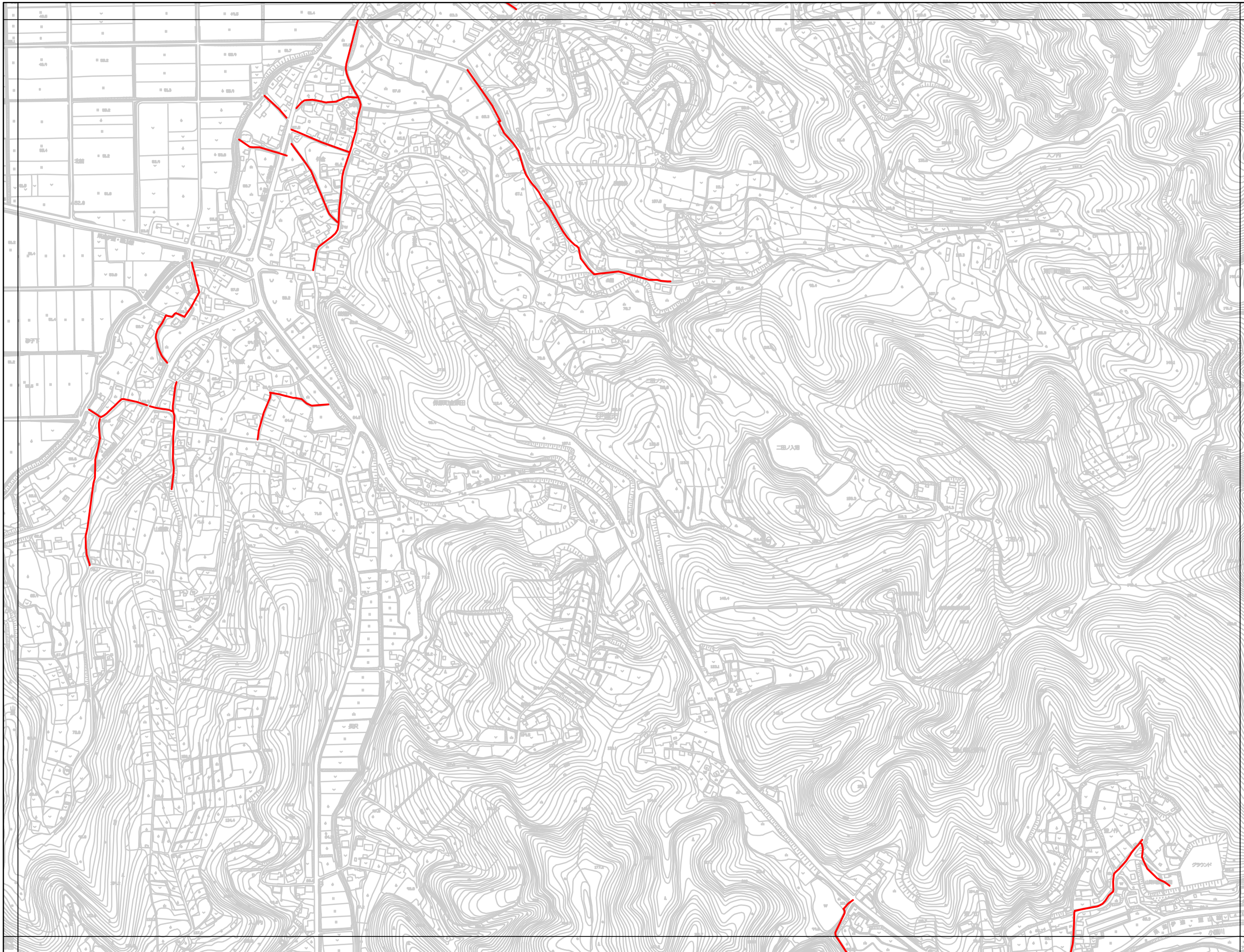



1:6,000

凡例

— 二項道路

二項道路網図



27

19	20	21
26	27	28
32	33	34



1:6,000

凡例

— 二項道路

二項道路網図



28

20	21	
27	28	
33	34	




1:6,000

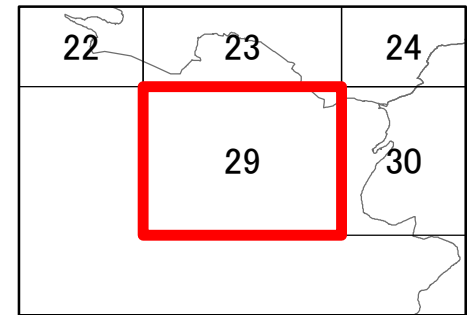
凡例

二項道路

二項道路網図



29




1:6,000

凡例

— 二項道路

二項道路網図



30

23	24	25
29	30	31
		35

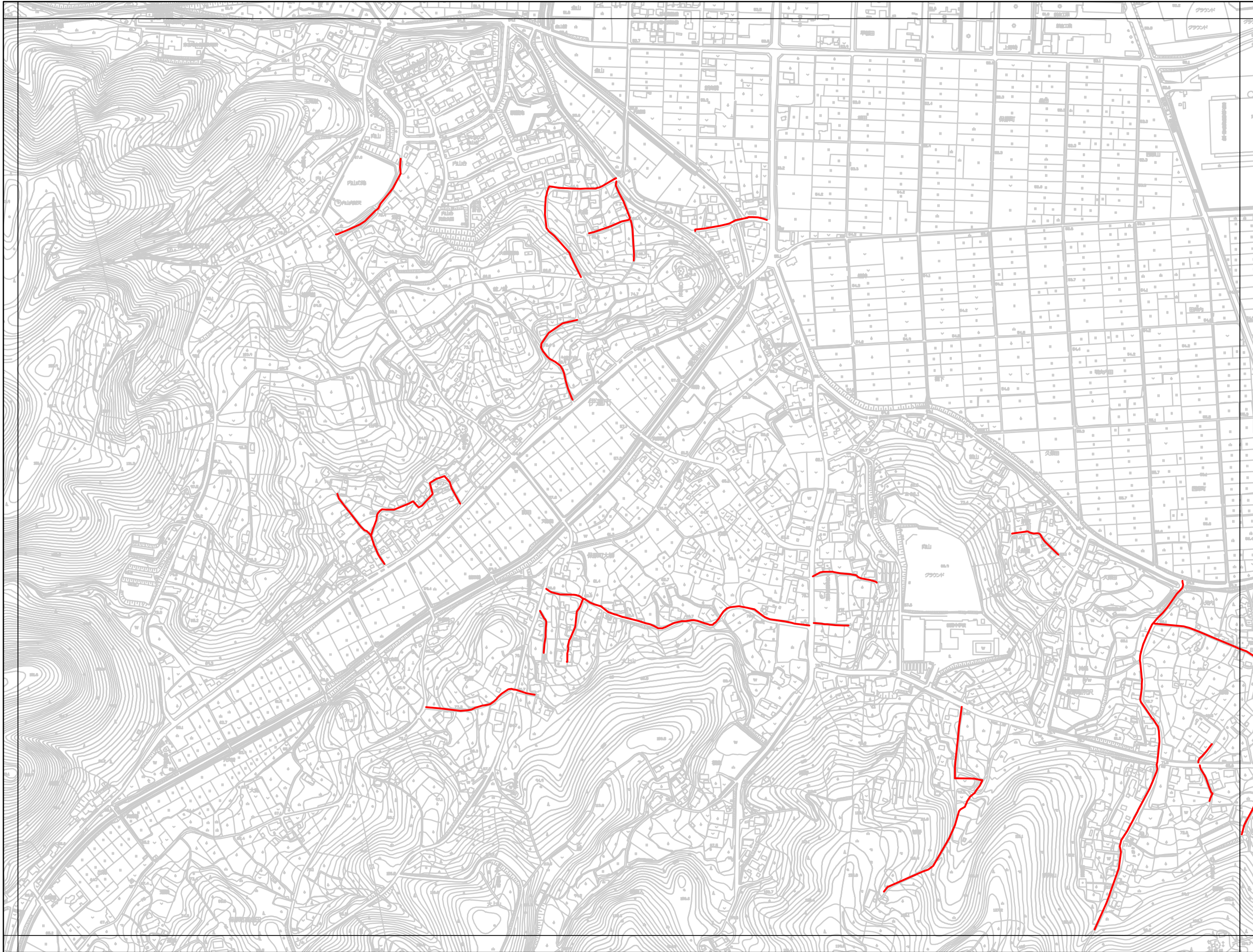



1:6,000

凡例

— 二項道路

二項道路網図



31

24	25	26
30	31	32
	35	36

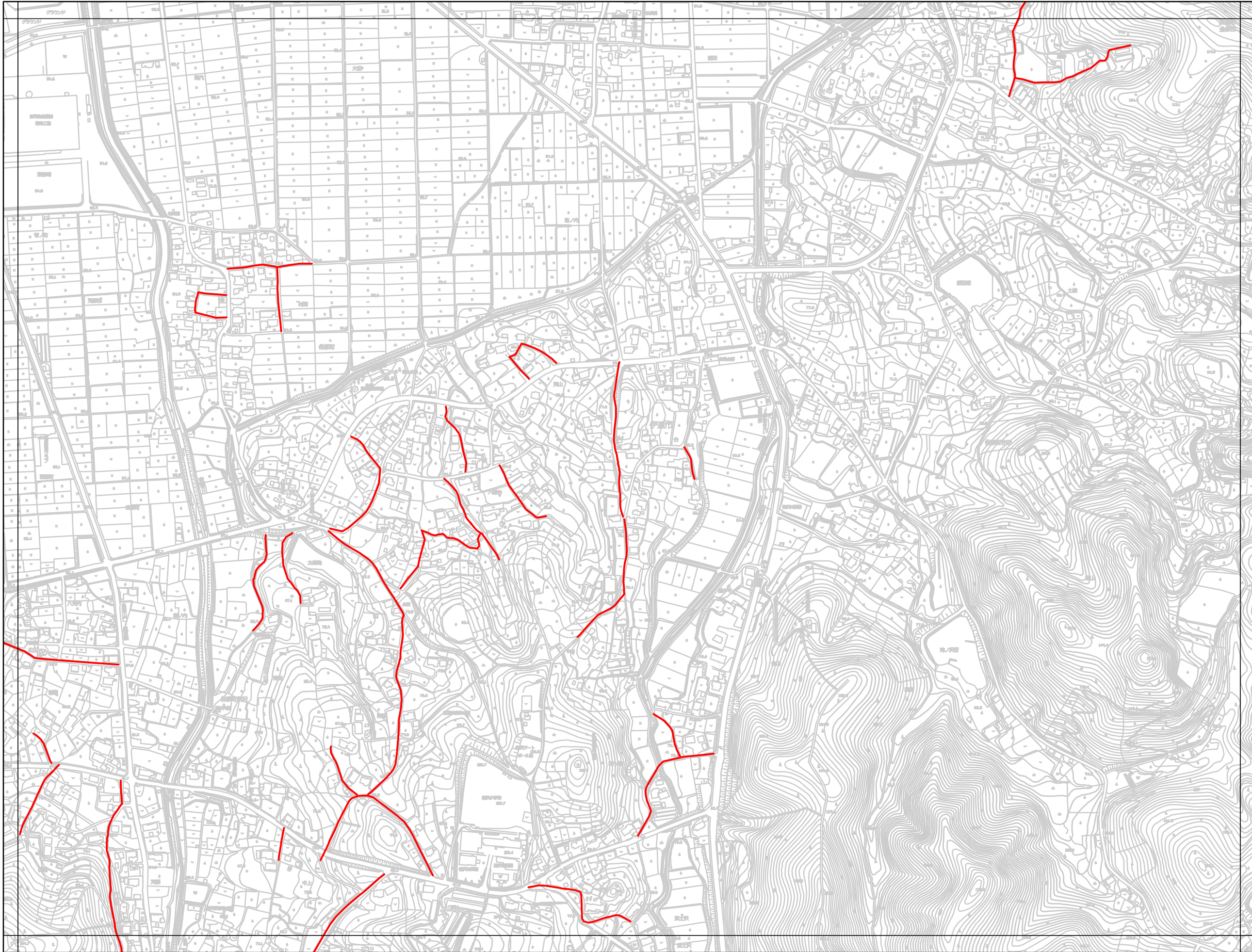



1:6,000

凡例

— 二項道路

二項道路網図



32

25	26	27
31	32	33
35	36	37

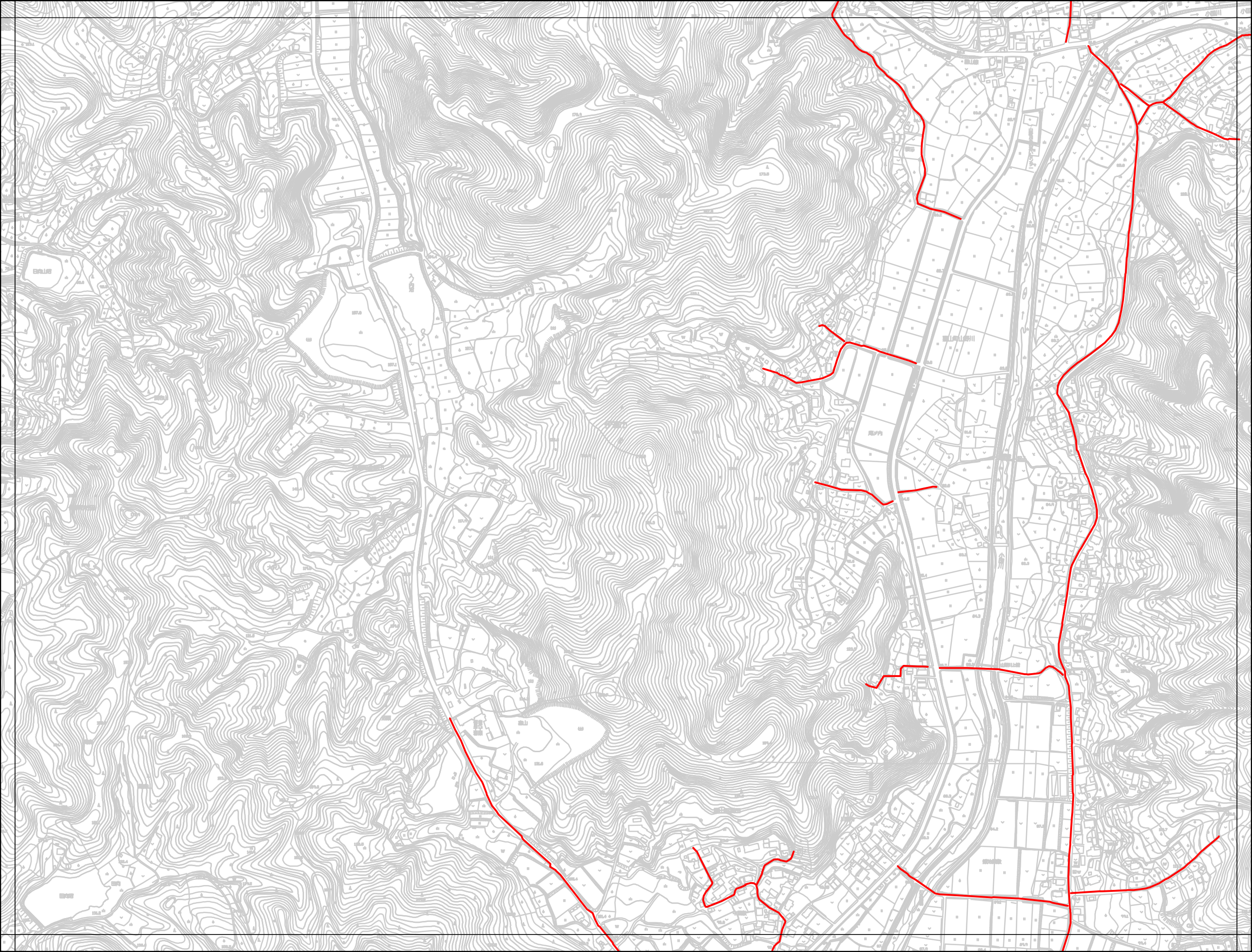



1:6,000

凡例

— 二項道路

二項道路網図



33

26	27	28
32	33	34
36	37	38

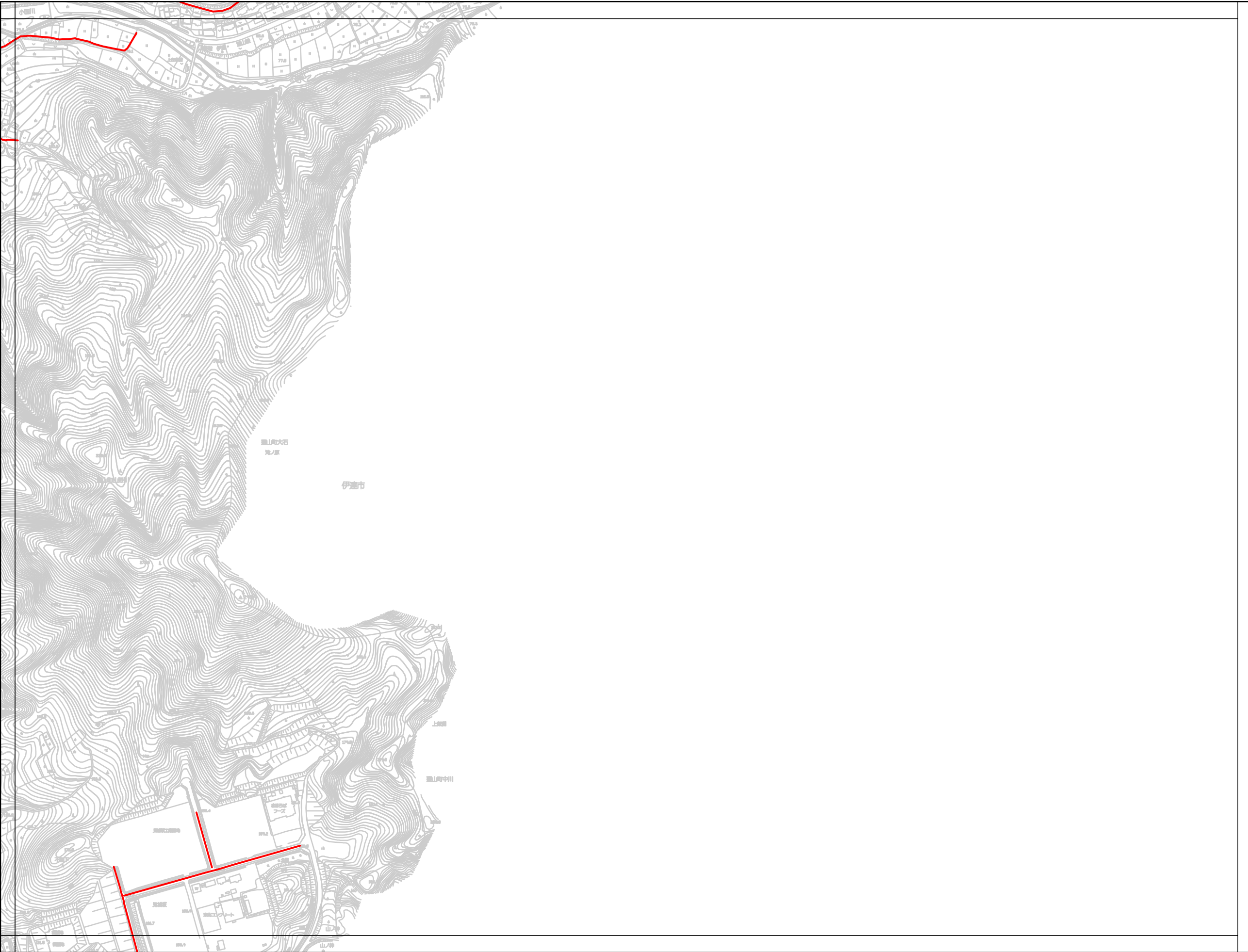



1:6,000

凡例

二項道路

二項道路網図



34

27	28
33	34
37	38

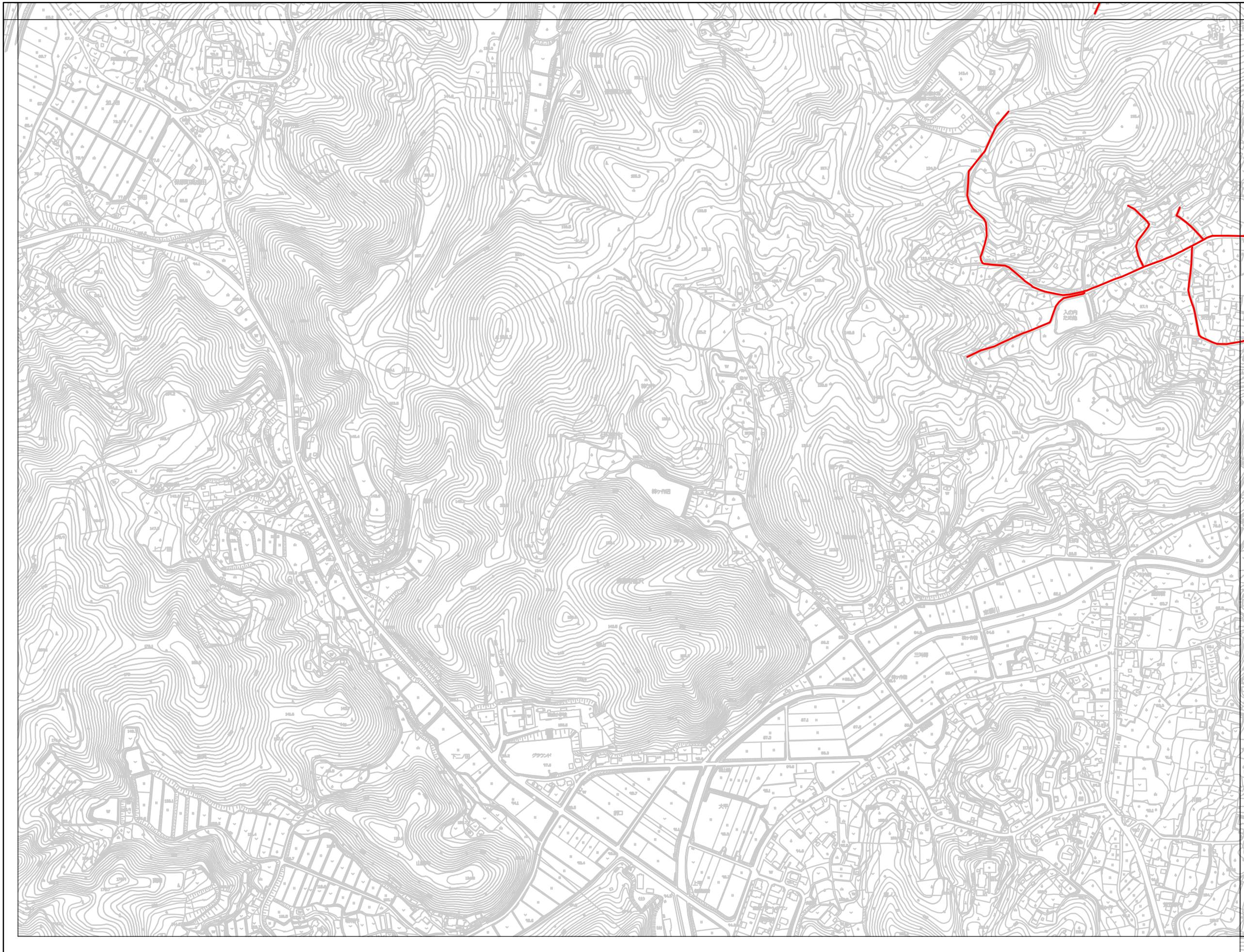



1:6,000

凡例

— 二項道路

二項道路網図



35

30	31	32
	35	36
		39

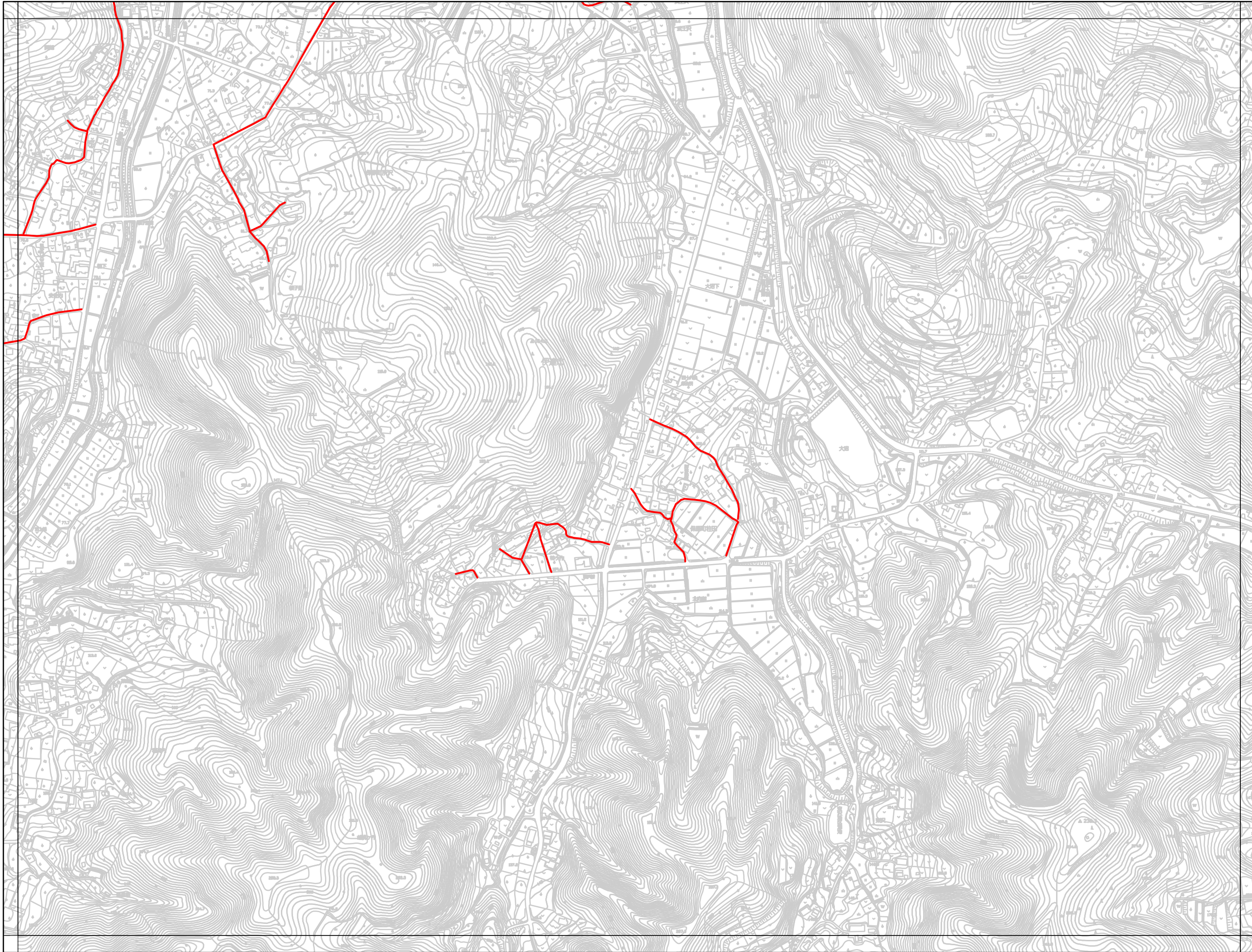



1:6,000

凡例

— 二項道路

二項道路網図



36

31	32	33
35	36	37
	39	40

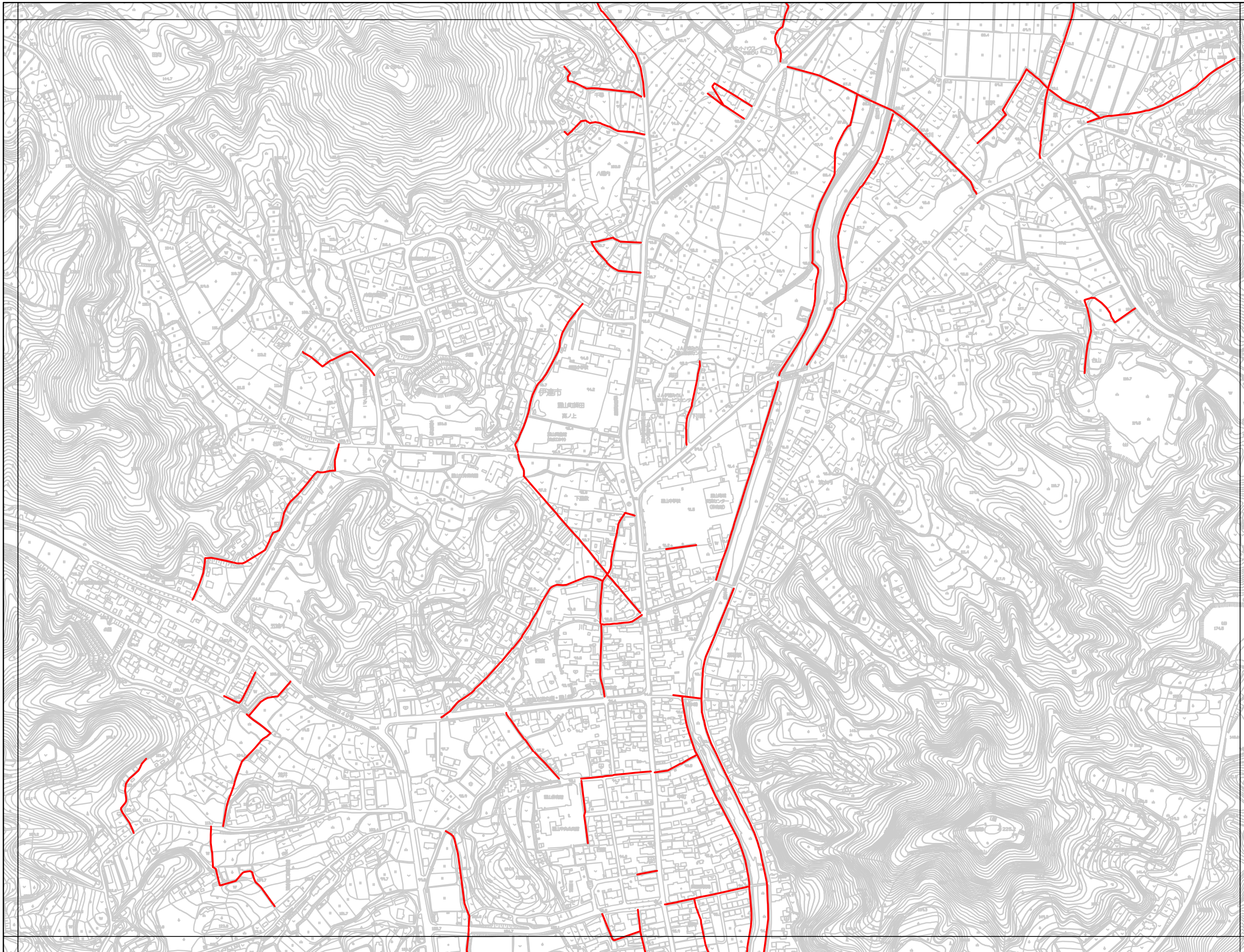



1:6,000

凡例

— 二項道路

二項道路網図



37

32	33	34
36	37	38
39	40	




1:6,000

凡例

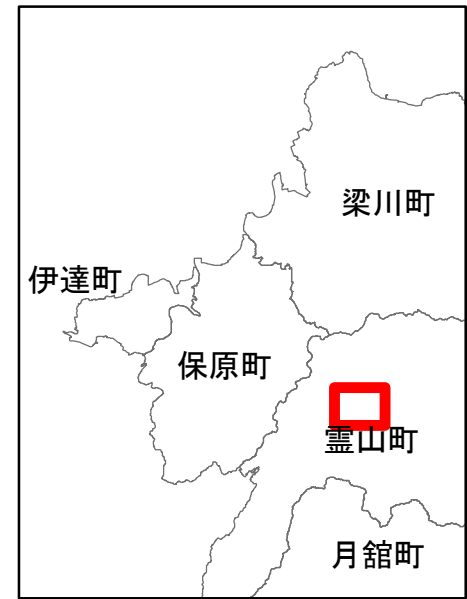
— 二項道路

二項道路網図



38

33	34
37	38
40	




1:6,000

凡例

— 二項道路

二項道路網図



39

35	36	37
	39	40
	41	42

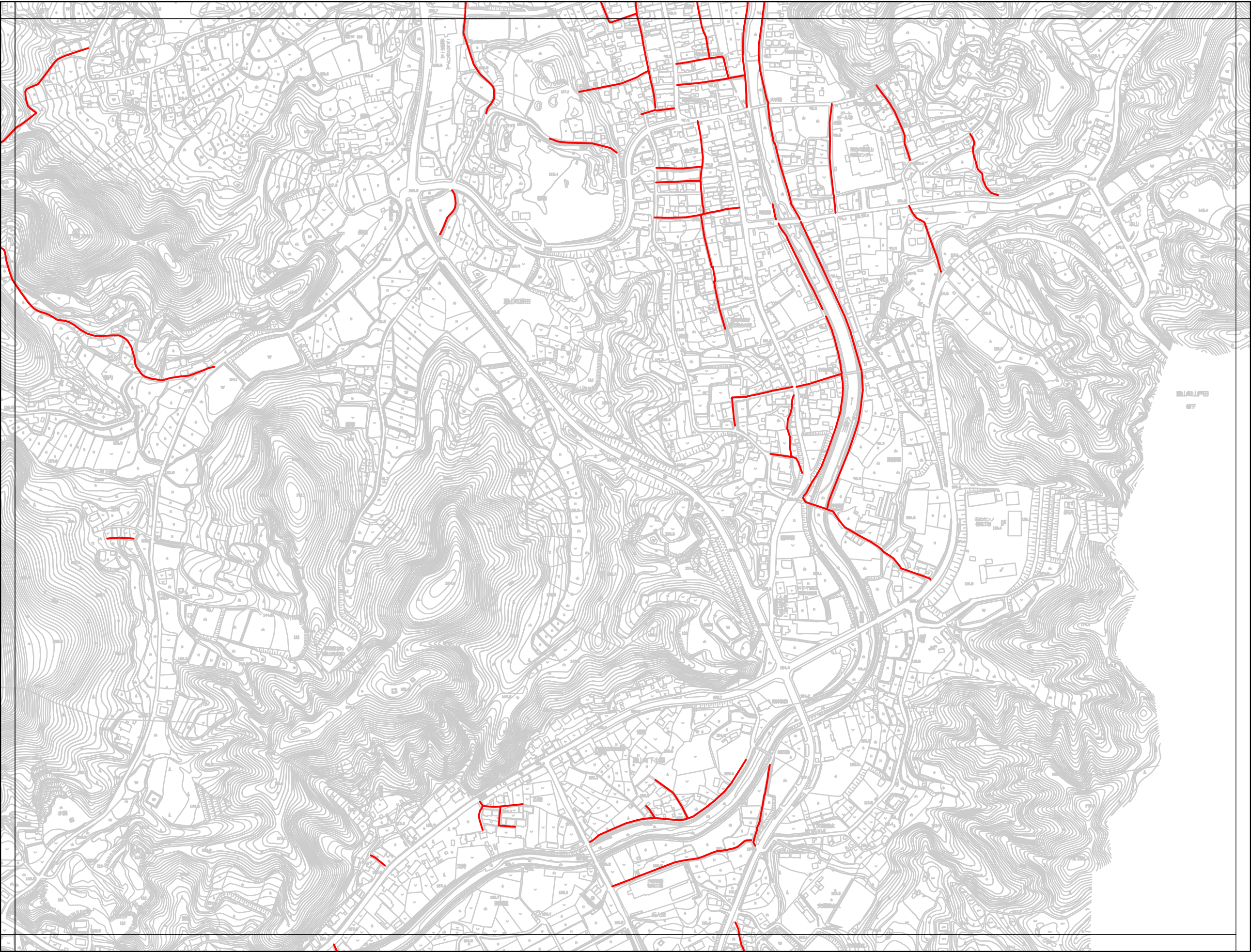



1:6,000

凡例

— 二項道路

二項道路網図



40

36	37	38
39	40	
41	42	

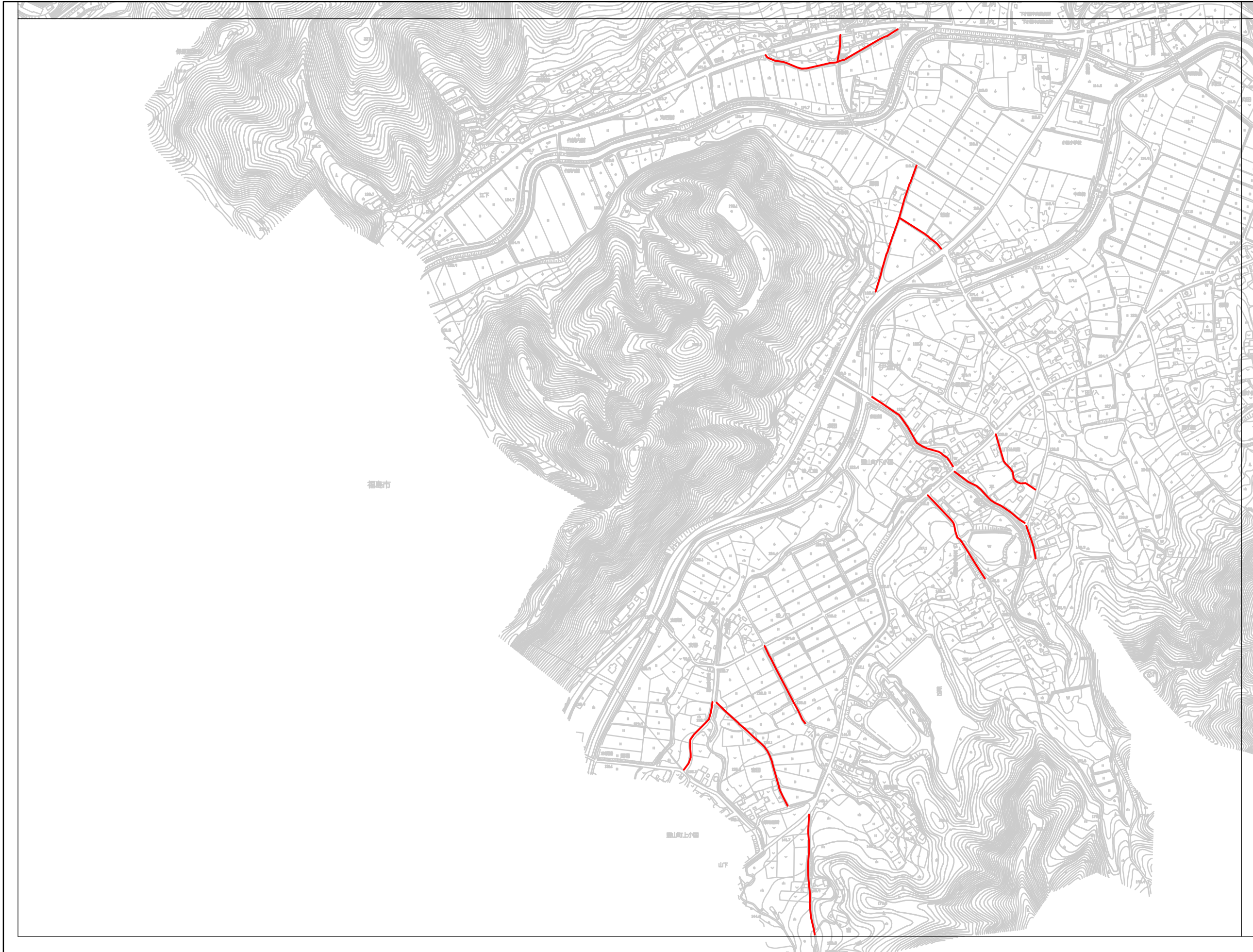



1:6,000

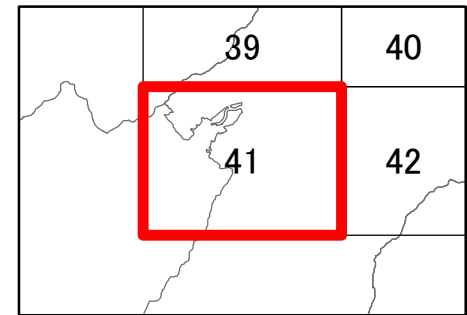
凡例

— 二項道路

二項道路網図



41




1:6,000

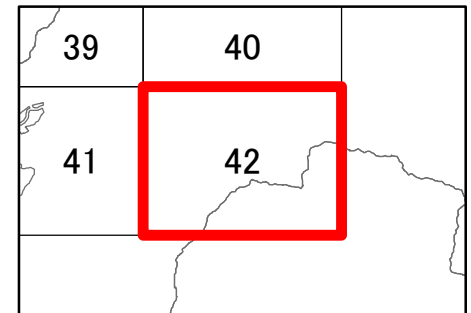
凡例

— 二項道路

二項道路網図



42



1:6,000

凡例

— 二項道路