
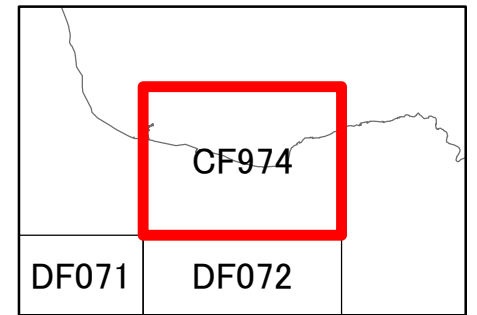


二項道路網図



CF974



1:6,000

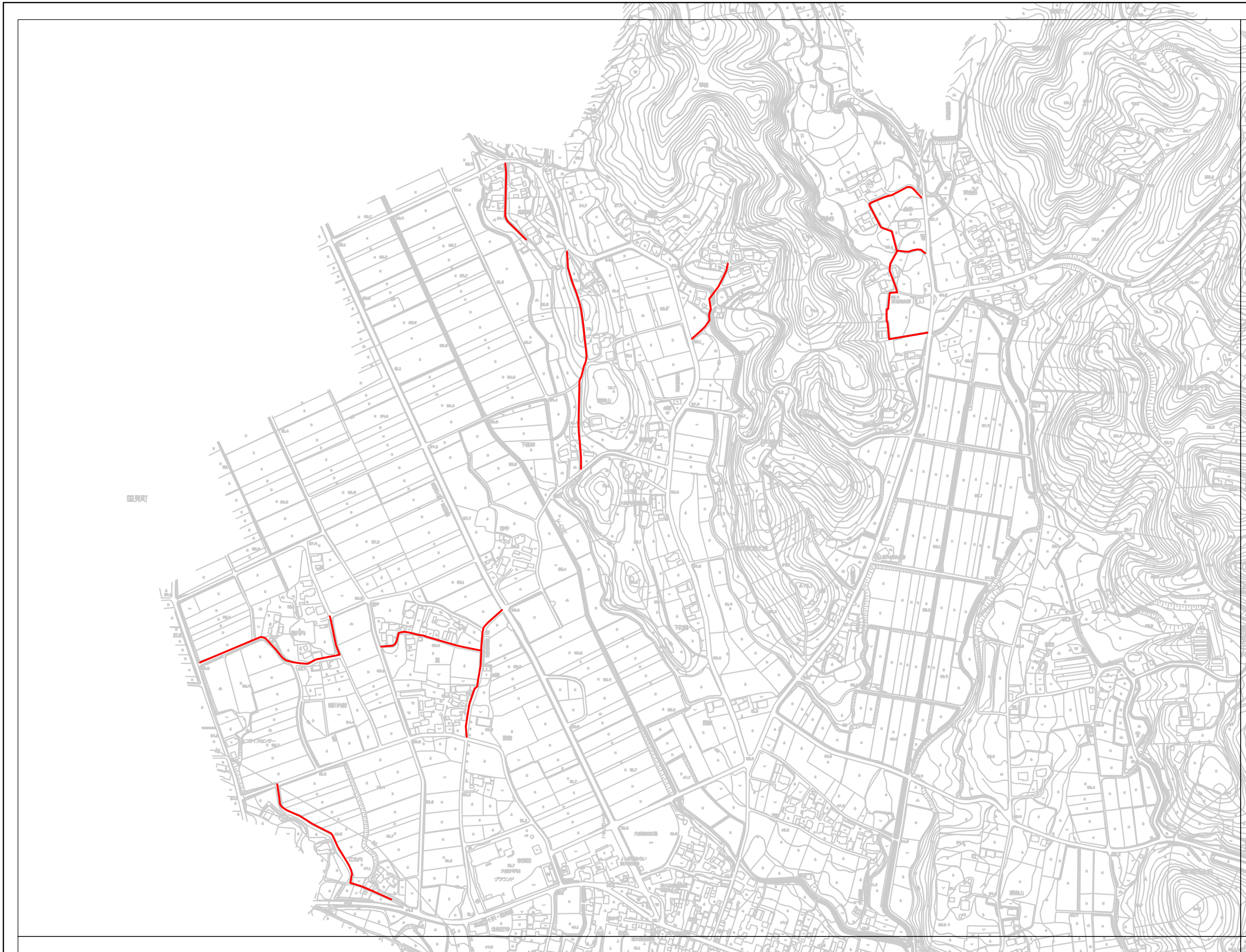
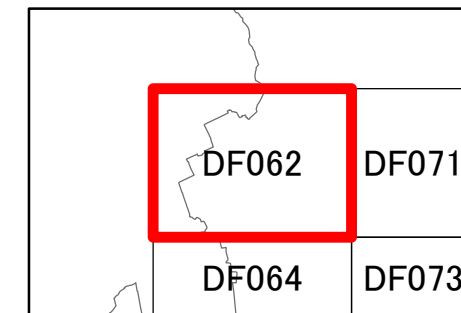
凡例

— 二項道路

二項道路網図



DF062



1:6,000

凡例

— 二項道路

二項道路網図



DF064

	DF062	DF071
	DF064	DF073
DF161	DF162	DF171



1:6,000

凡例

— 二項道路

二項道路網図



DF071

		CF974
DF062	DF071	DF072
DF064	DF073	DF074




1:6,000

凡例

— 二項道路

二項道路網図



DF072

	CF974	
DF071	DF072	
DF073	DF074	

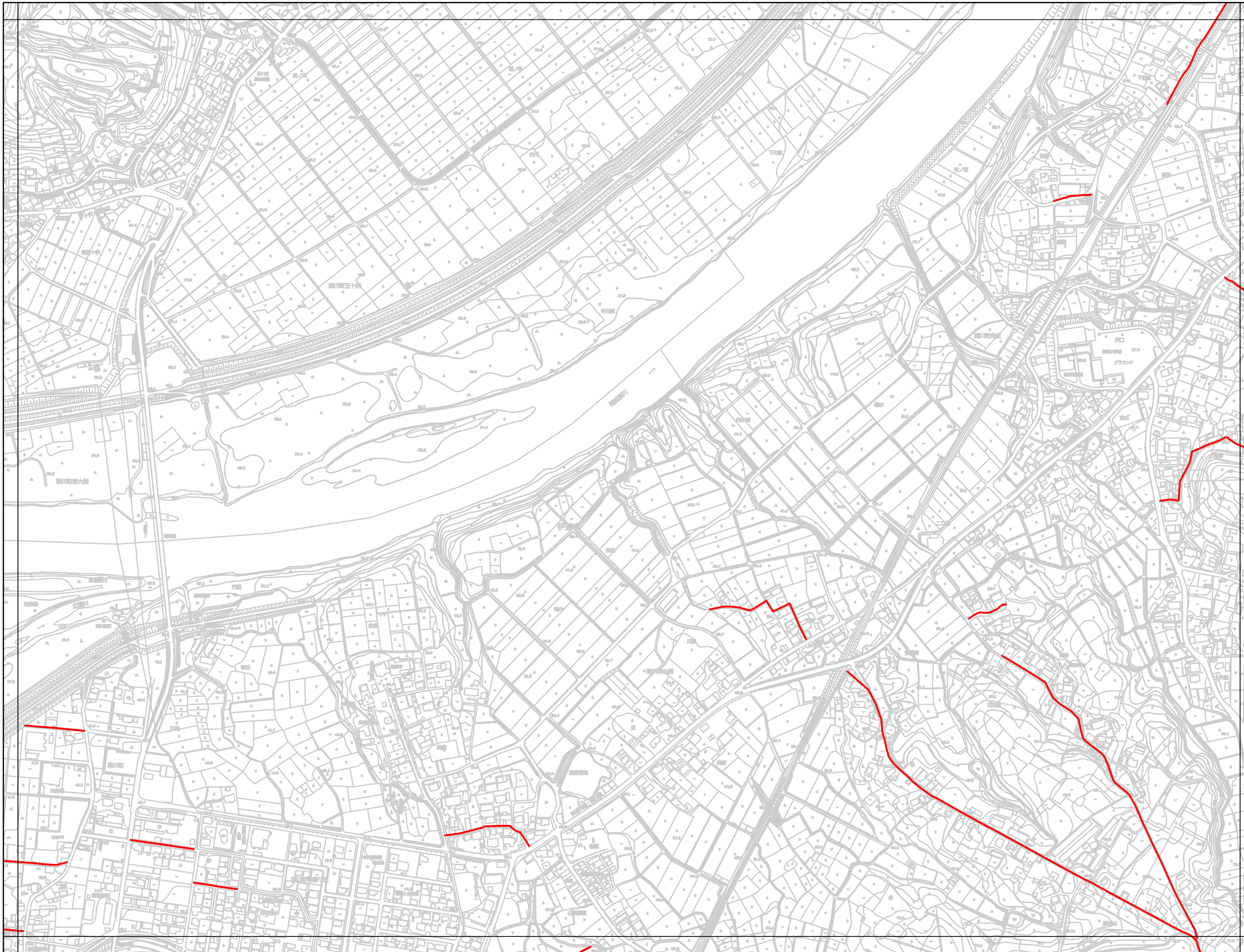


1:6,000

凡例

— 二項道路

二項道路網図



DF073

DF062	DF071	DF072
DF064	DF073	DF074
DF162	DF171	DF172




1:6,000

凡例

— 二項道路

二項道路網図



DF074

DF071	DF072	
DF073	DF074	
DF171	DF172	




1:6,000

凡例

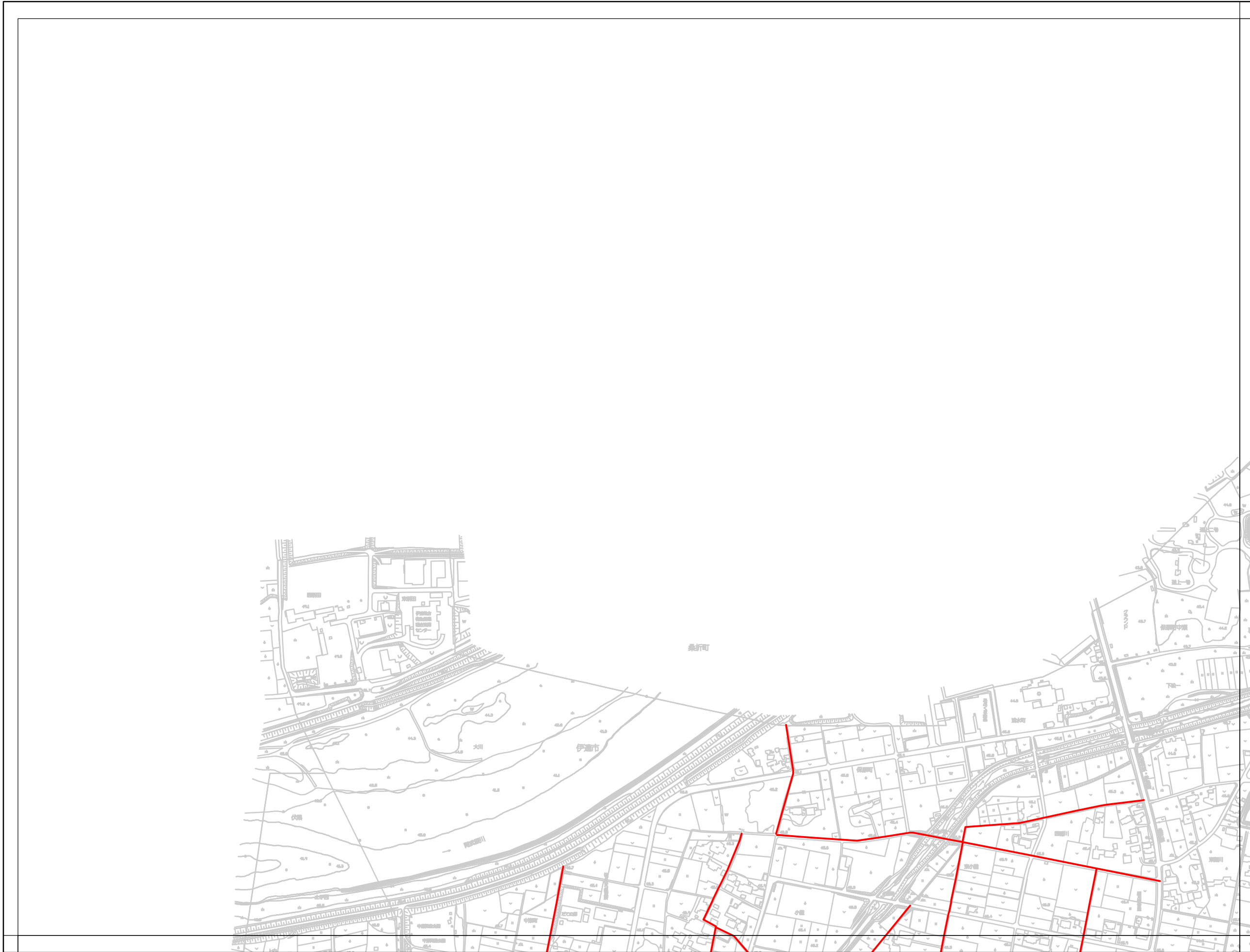
— 二項道路

二項道路網図



DF154

		DF161
	DF154	DF163
DF251	DF252	DF261



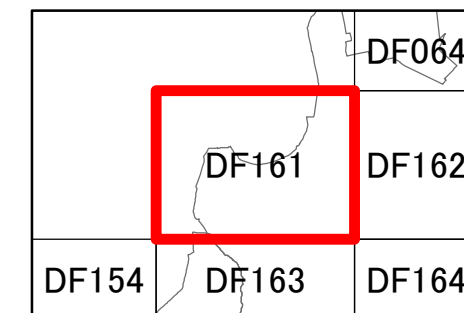
1:6,000

凡例	二項道路
----	------

二項道路網図



DF161

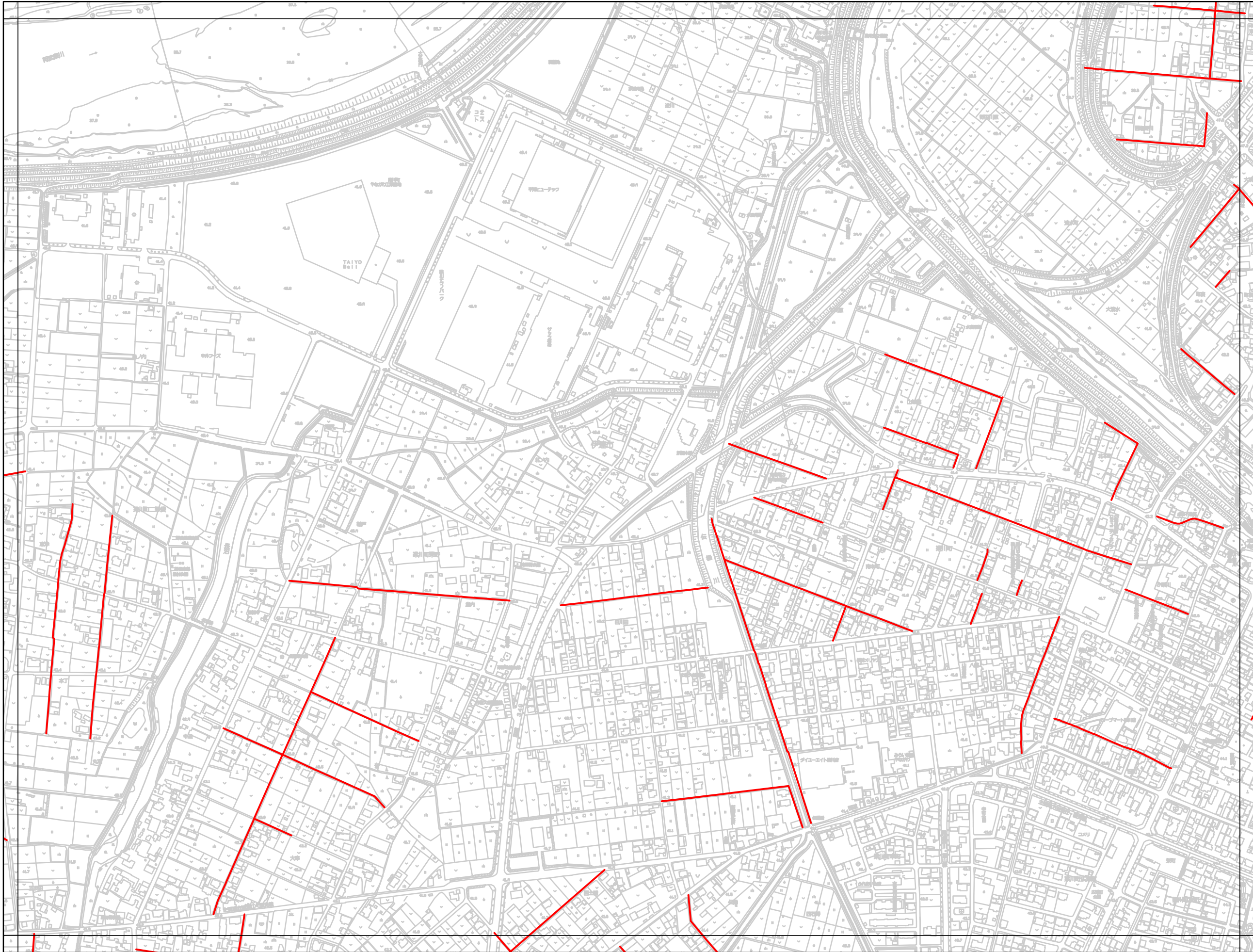


1:6,000

凡例

二項道路

二項道路網図




DF162

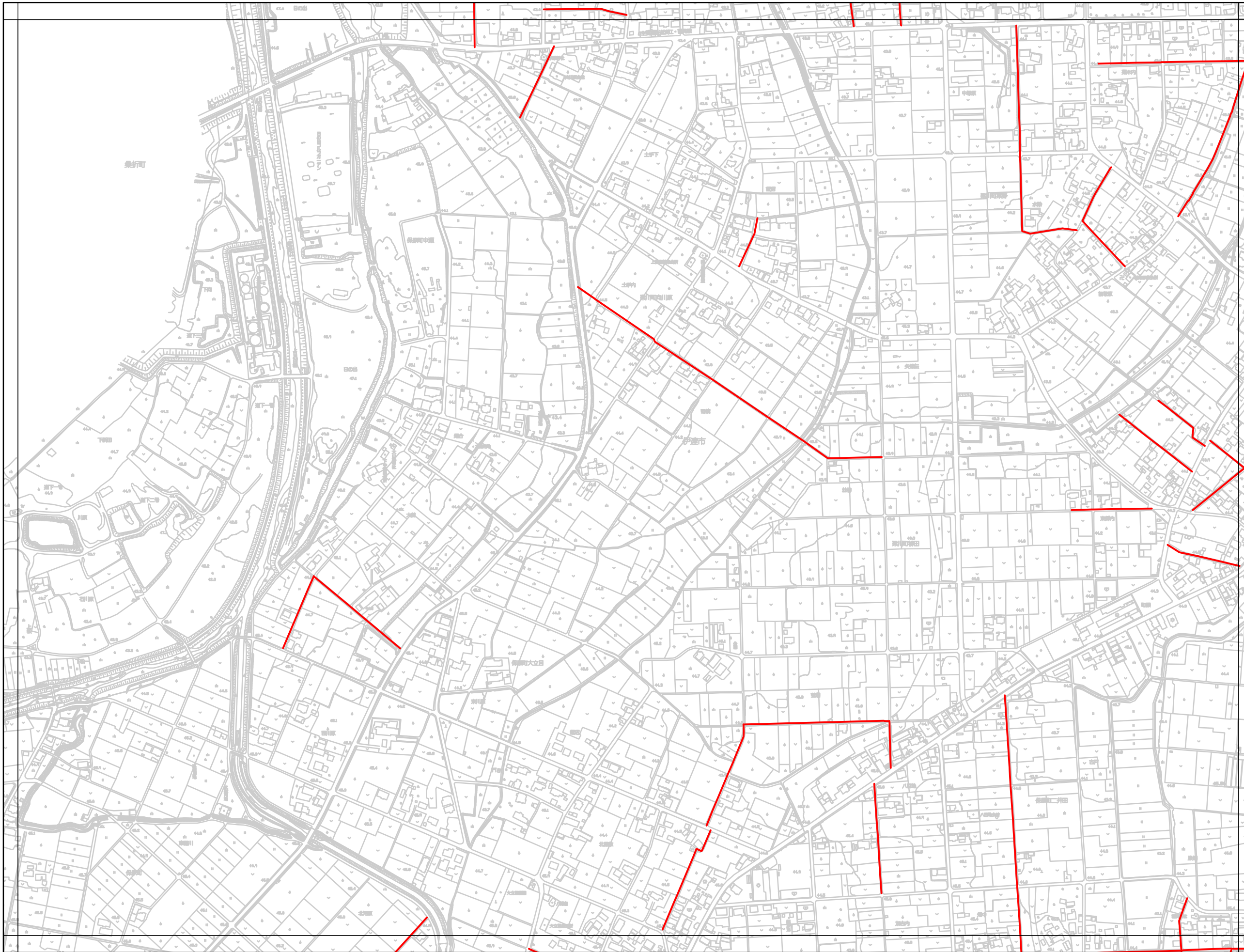
	DF064	DF073
DF161	DF162	DF171
DF163	DF164	DF173



1:6,000

凡例
 二項道路

二項道路網図



DF163

	DF161	DF162
DF154	DF163	DF164
DF252	DF261	DF262

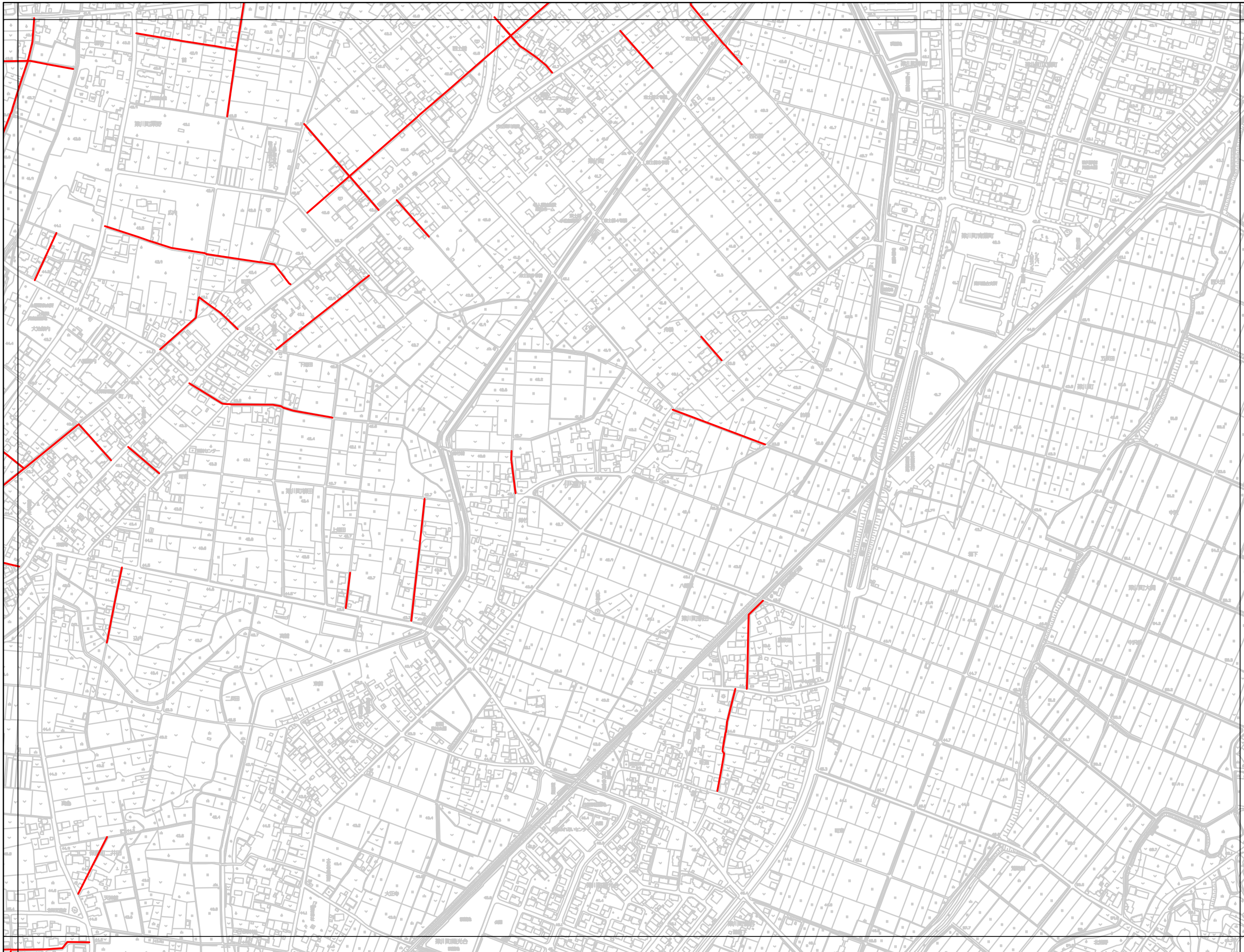


1:6,000

凡例

— 二項道路

二項道路網図



DF164

DF161	DF162	DF171
DF163	DF164	DF173
DF261	DF262	DF271

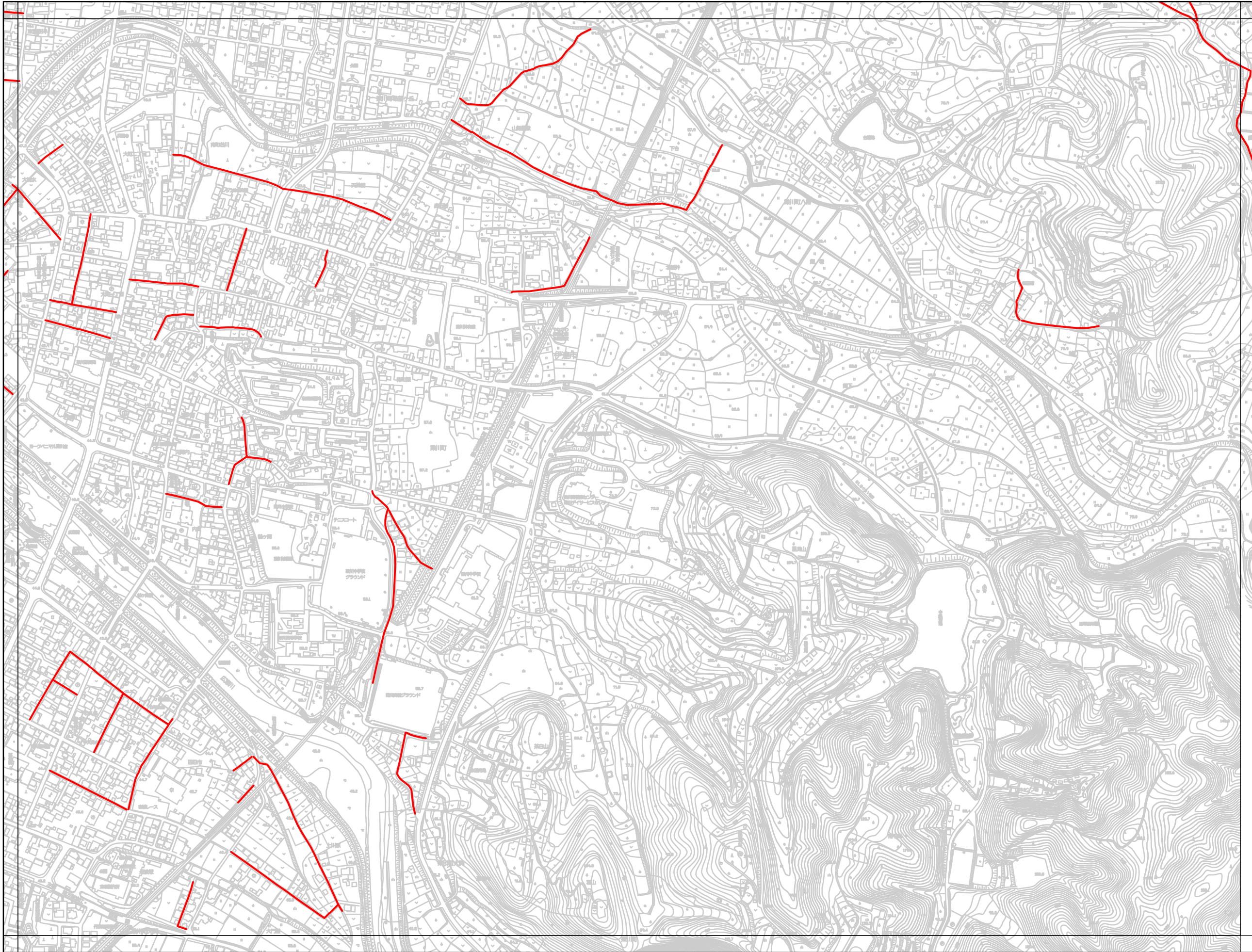


1:6,000

凡例

— 二項道路

二項道路網図



DF171

DF064	DF073	DF074
DF162	DF171	DF172
DF164	DF173	




1:6,000

凡例

— 二項道路

二項道路網図



DF172

DF073	DF074	
DF171	DF172	
DF173		

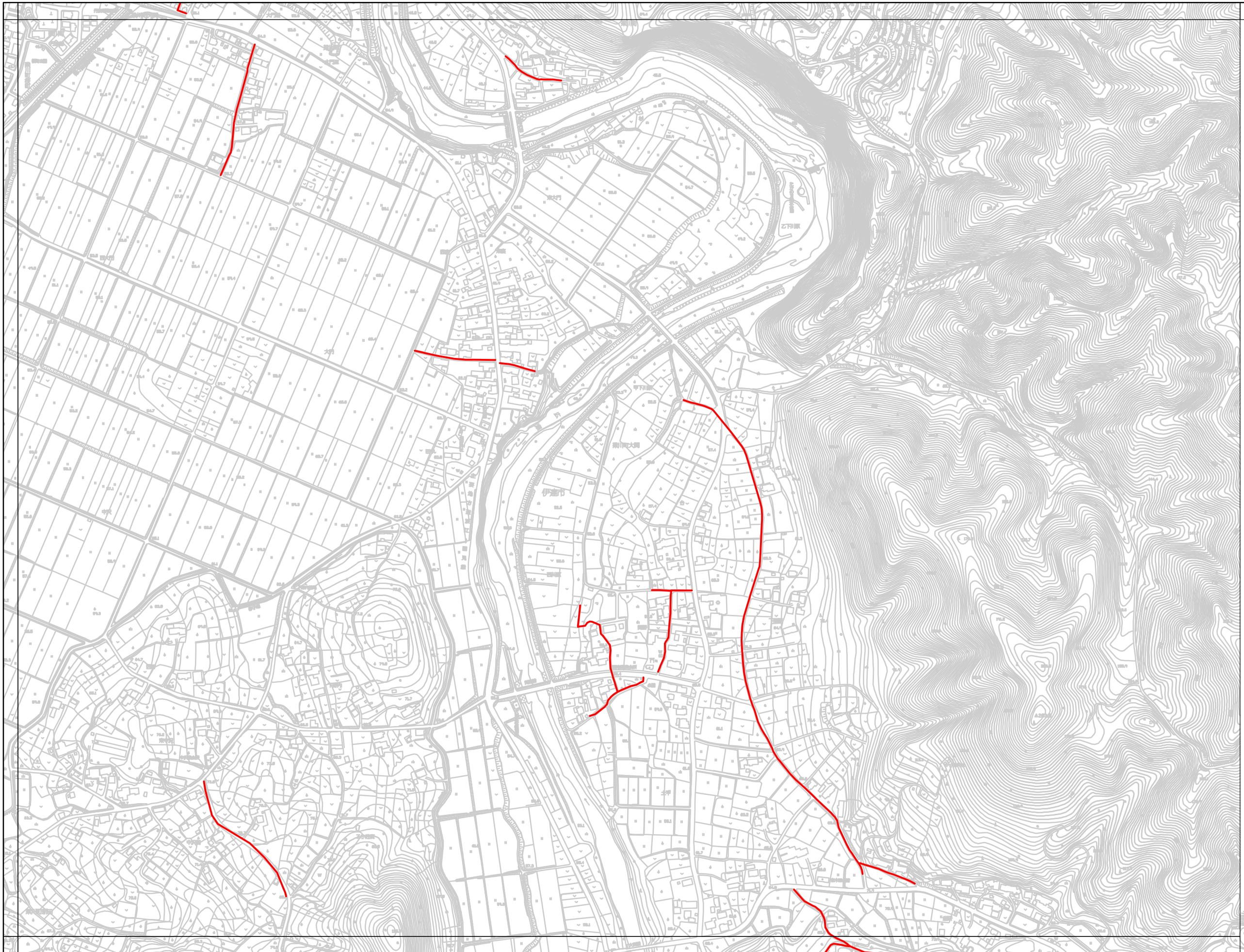


1:6,000

凡例

— 二項道路

二項道路網図



DF173

DF162	DF171	DF172
DF164	DF173	
DF262	DF271	




1:6,000

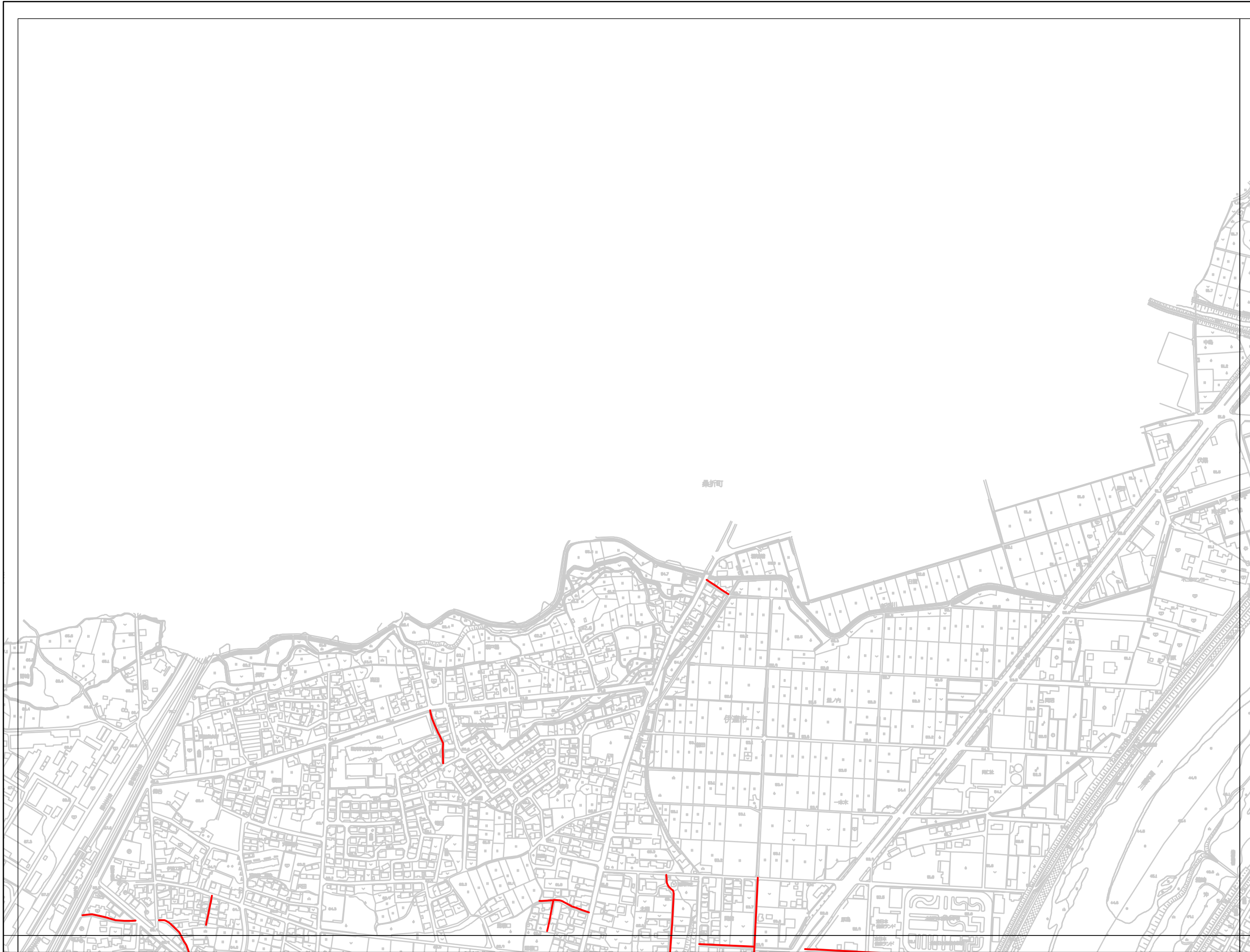
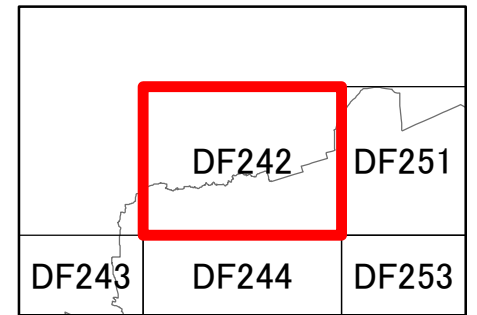
凡例

— 二項道路

二項道路網図



DF242




1:6,000

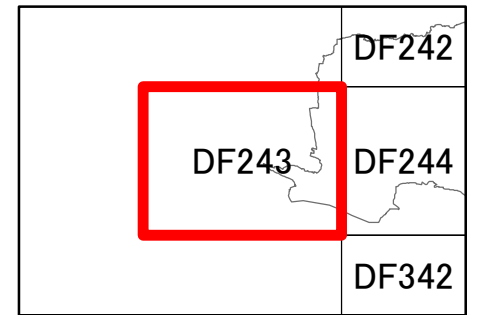
凡例

二項道路

二項道路網図



DF243

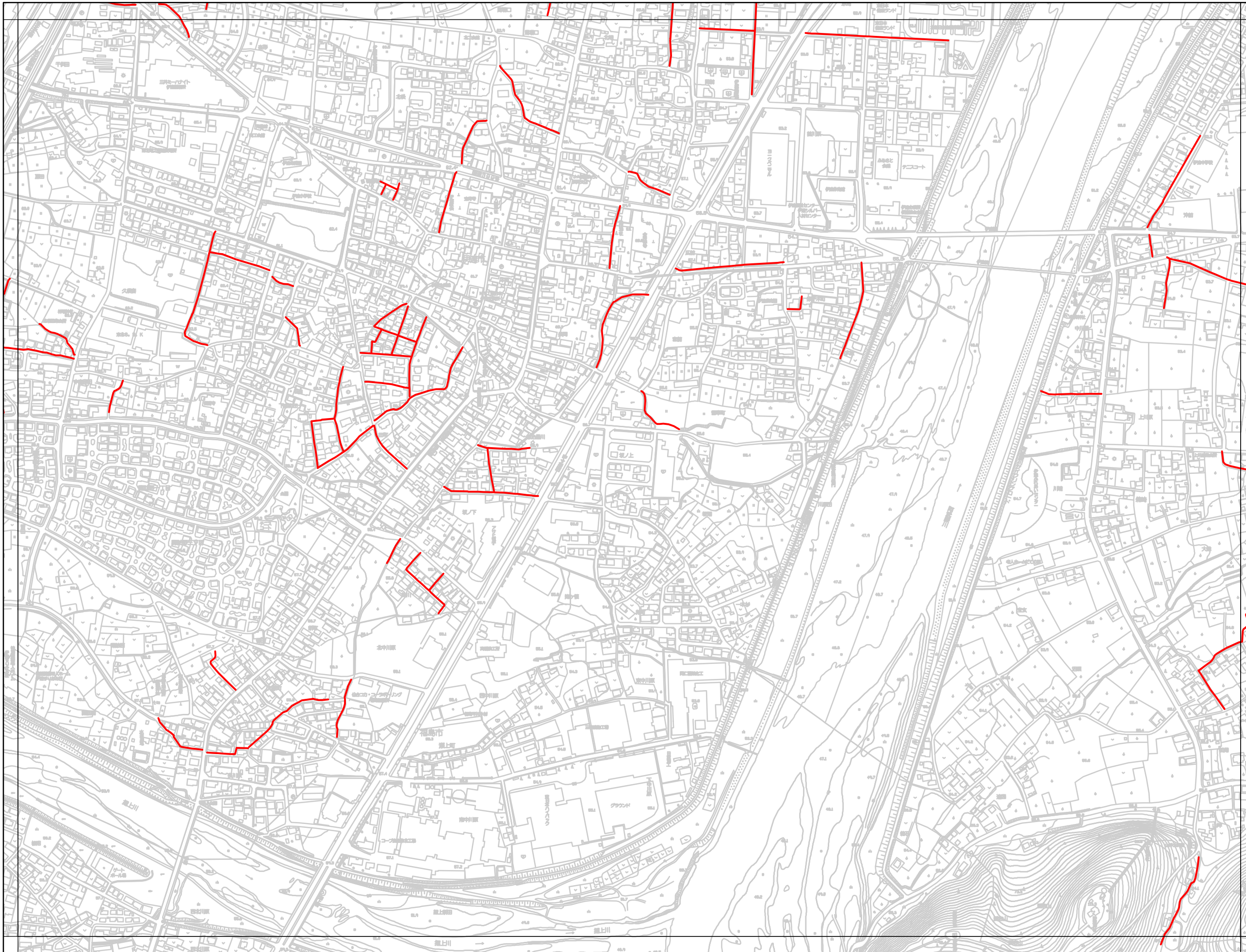



1:6,000

凡例

— 二項道路

二項道路網図



DF244

	DF242	DF251
DF243	DF244	DF253
	DF342	DF351

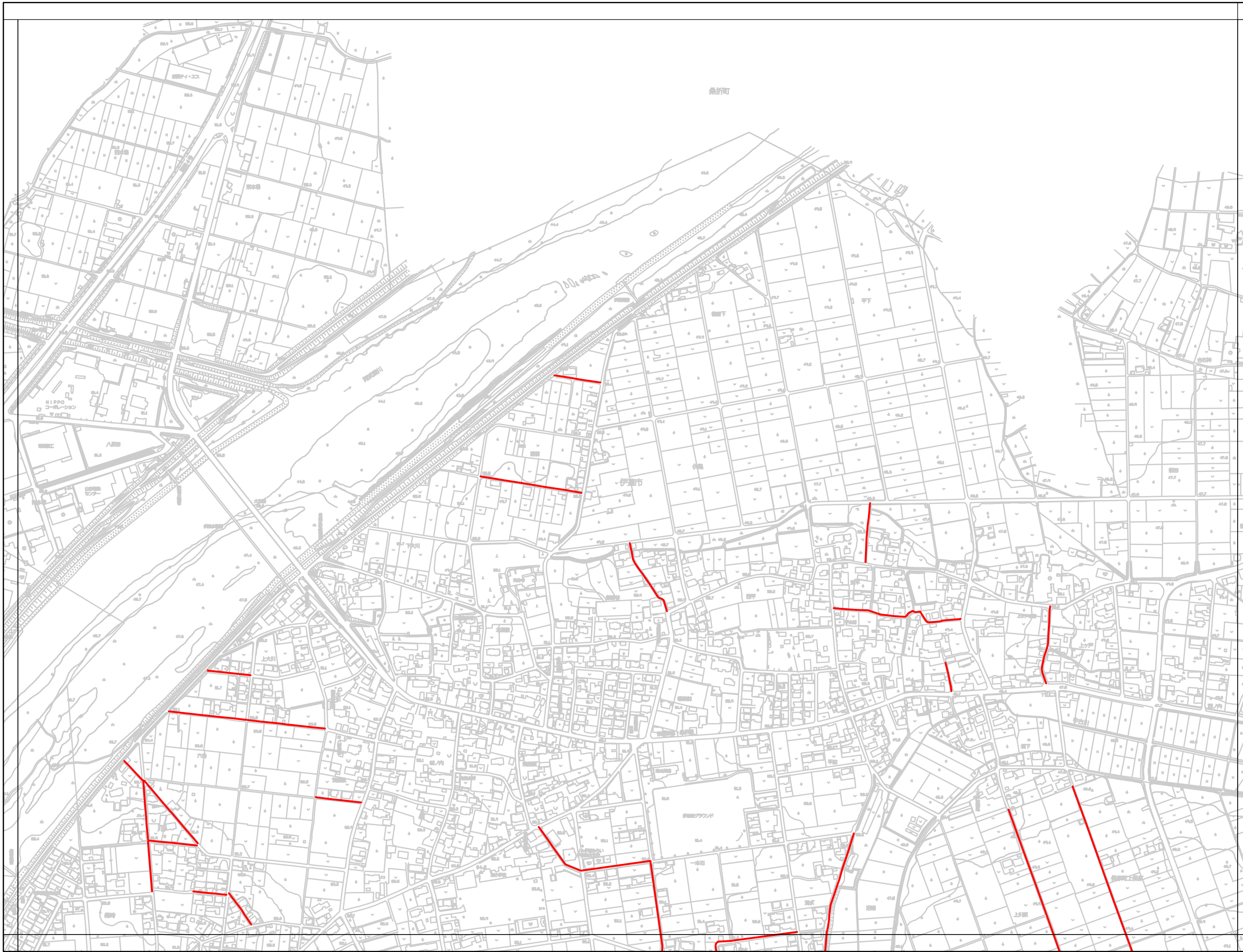


1:6,000

凡例

— 二項道路

二項道路網図



DF251

		DF154
DF242	DF251	DF252
DF244	DF253	DF254

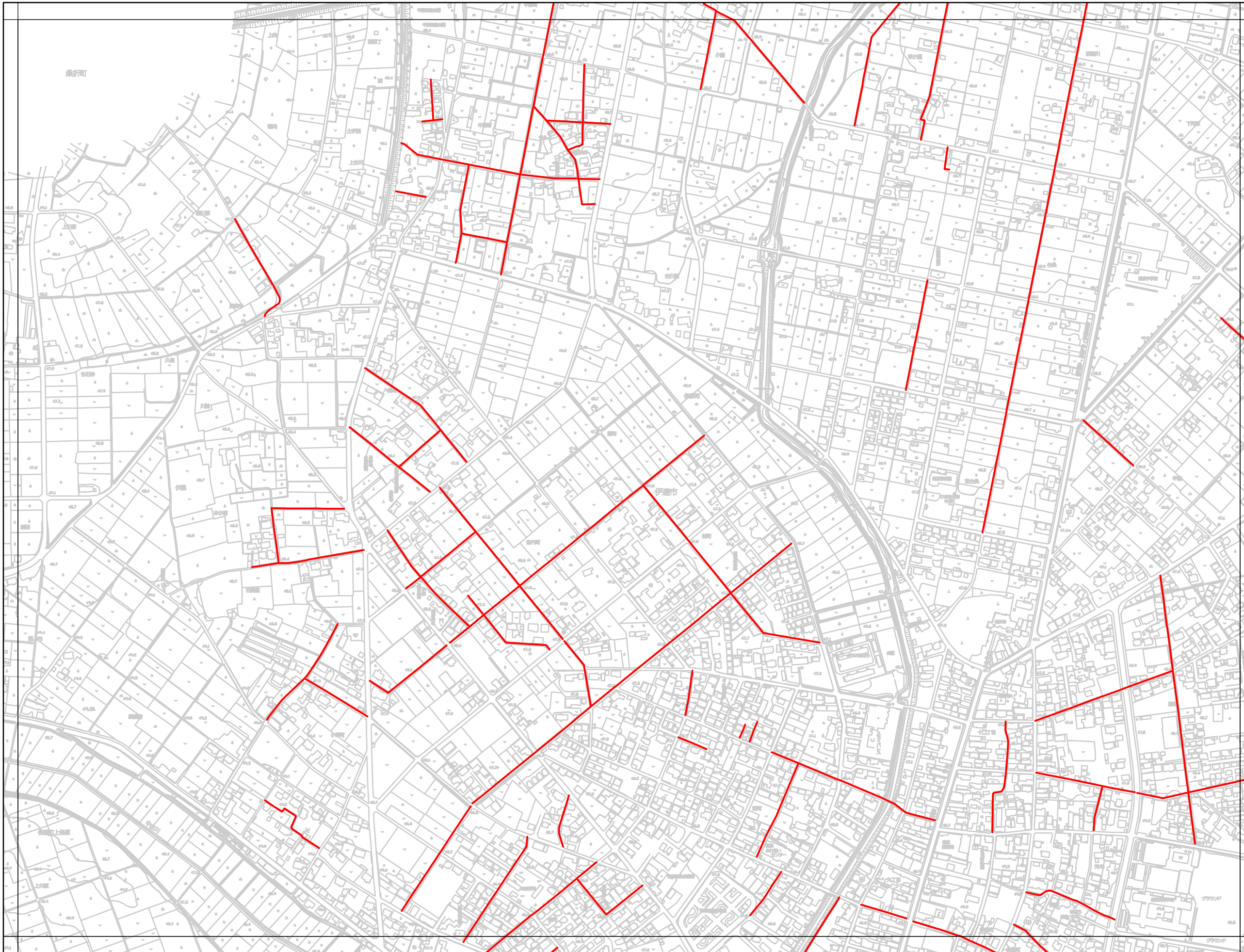


1:6,000

凡例

— 二項道路

二項道路網図



DF252

	DF154	DF163
DF251	DF252	DF261
DF253	DF254	DF263

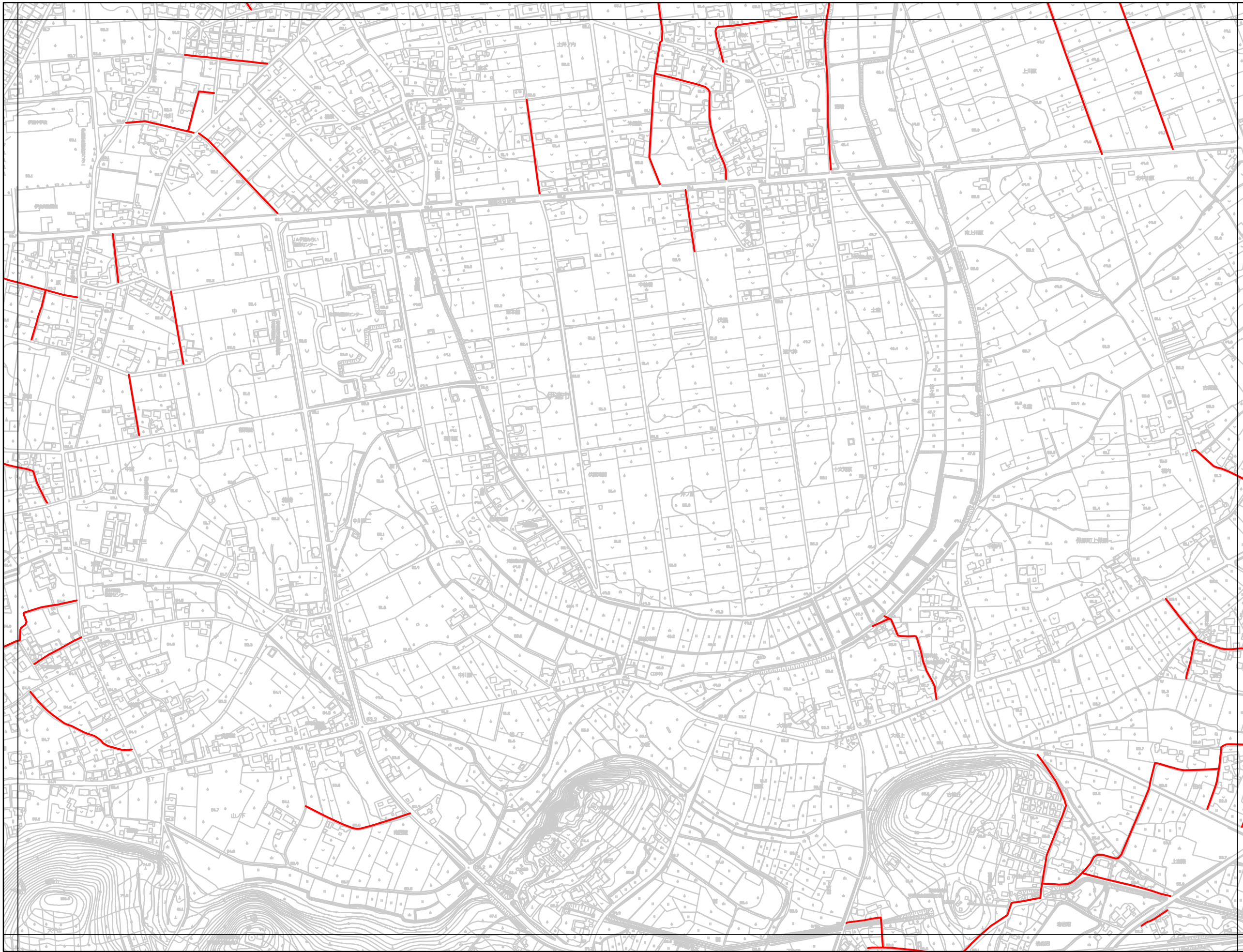



1:6,000

凡例

— 二項道路

二項道路網図



DF253

DF242	DF251	DF252
DF244	DF253	DF254
DF342	DF351	DF352



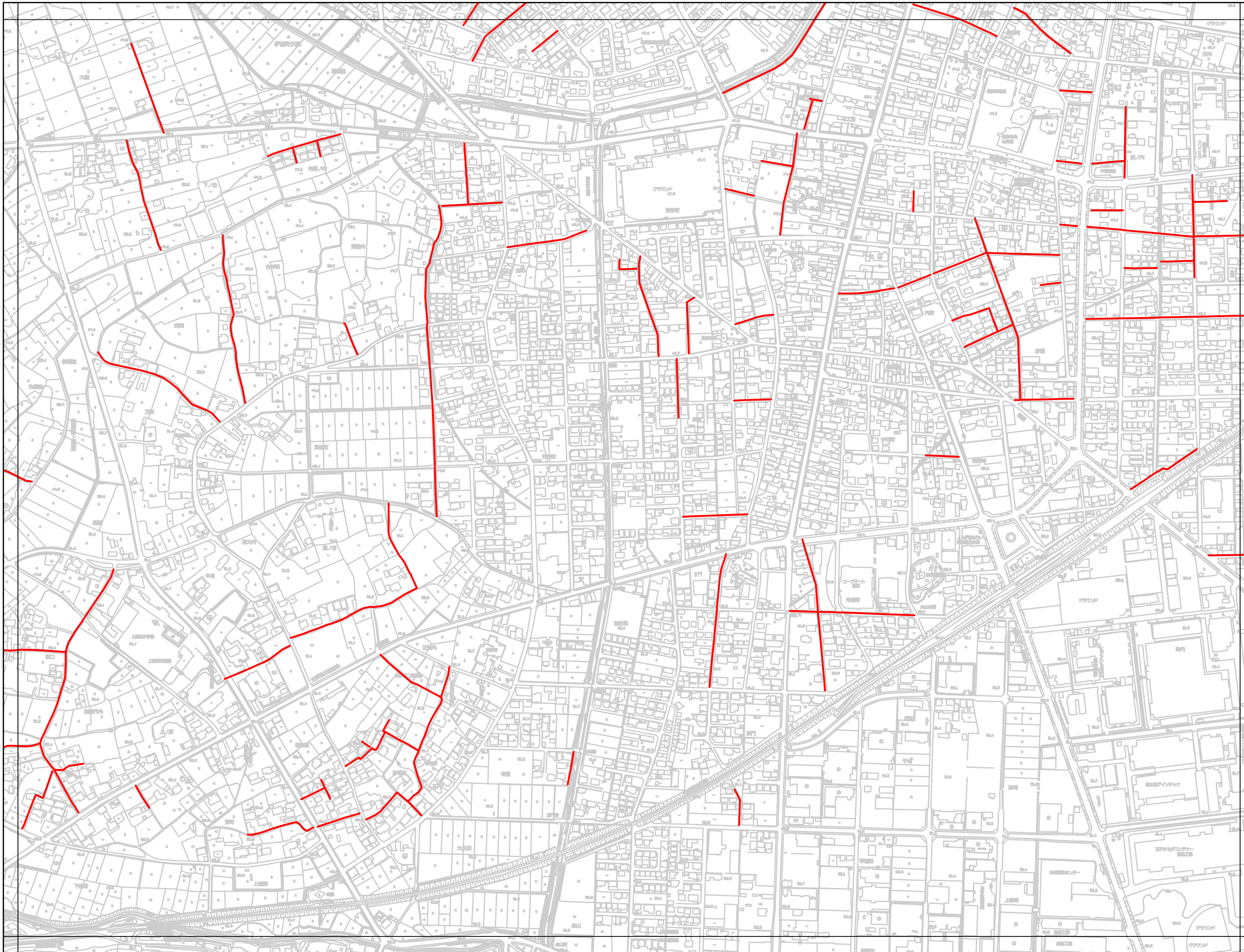
伊達町
 保原町
 梁川町
 霊山町
 月館町

1:6,000

凡例

— 二項道路

二項道路網図



DF254

DF251	DF252	DF261
DF253	DF254	DF263
DF351	DF352	DF361

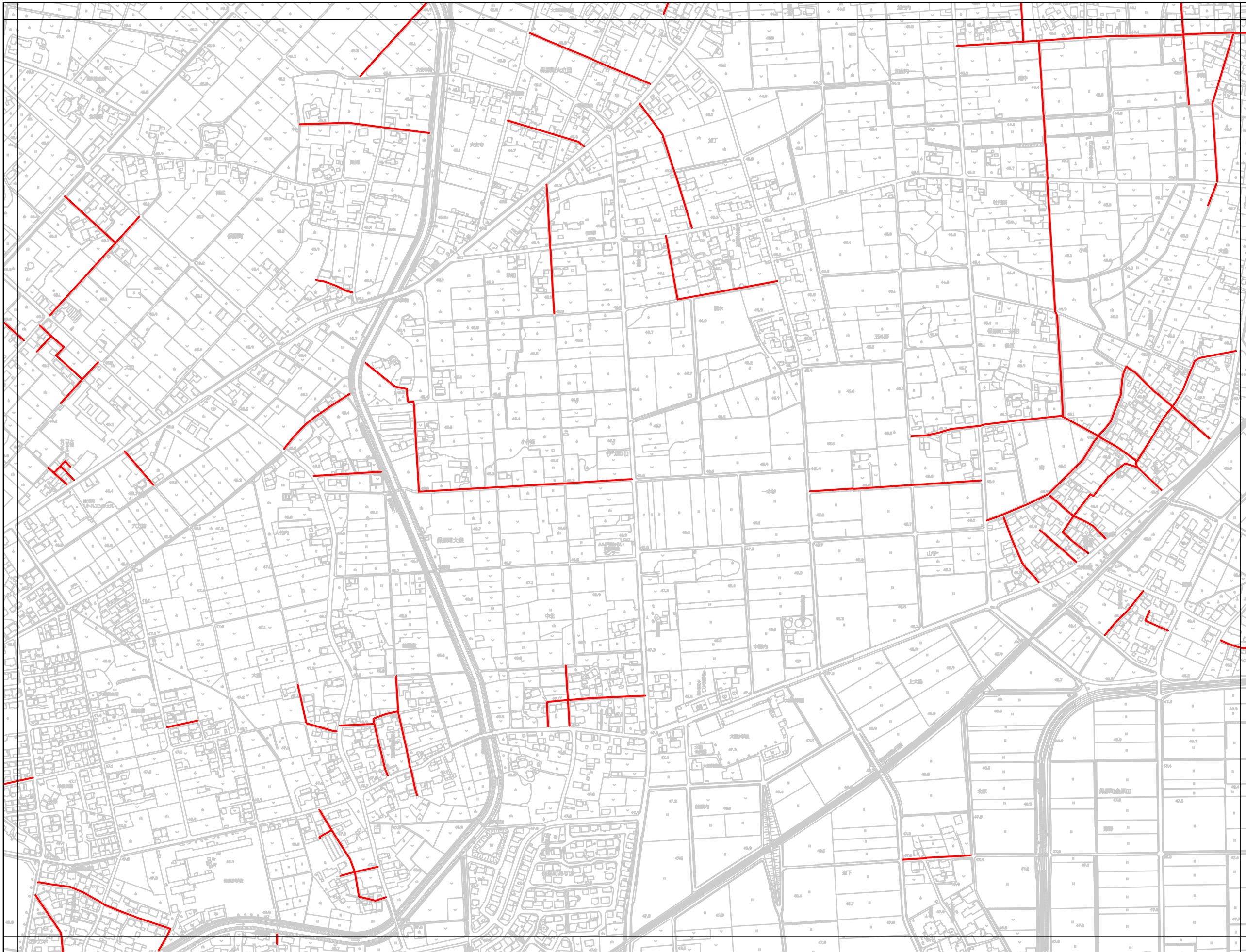


1:6,000

凡例

二項道路

二項道路網図



DF261

DF154	DF163	DF164
DF252	DF261	DF262
DF254	DF263	DF264



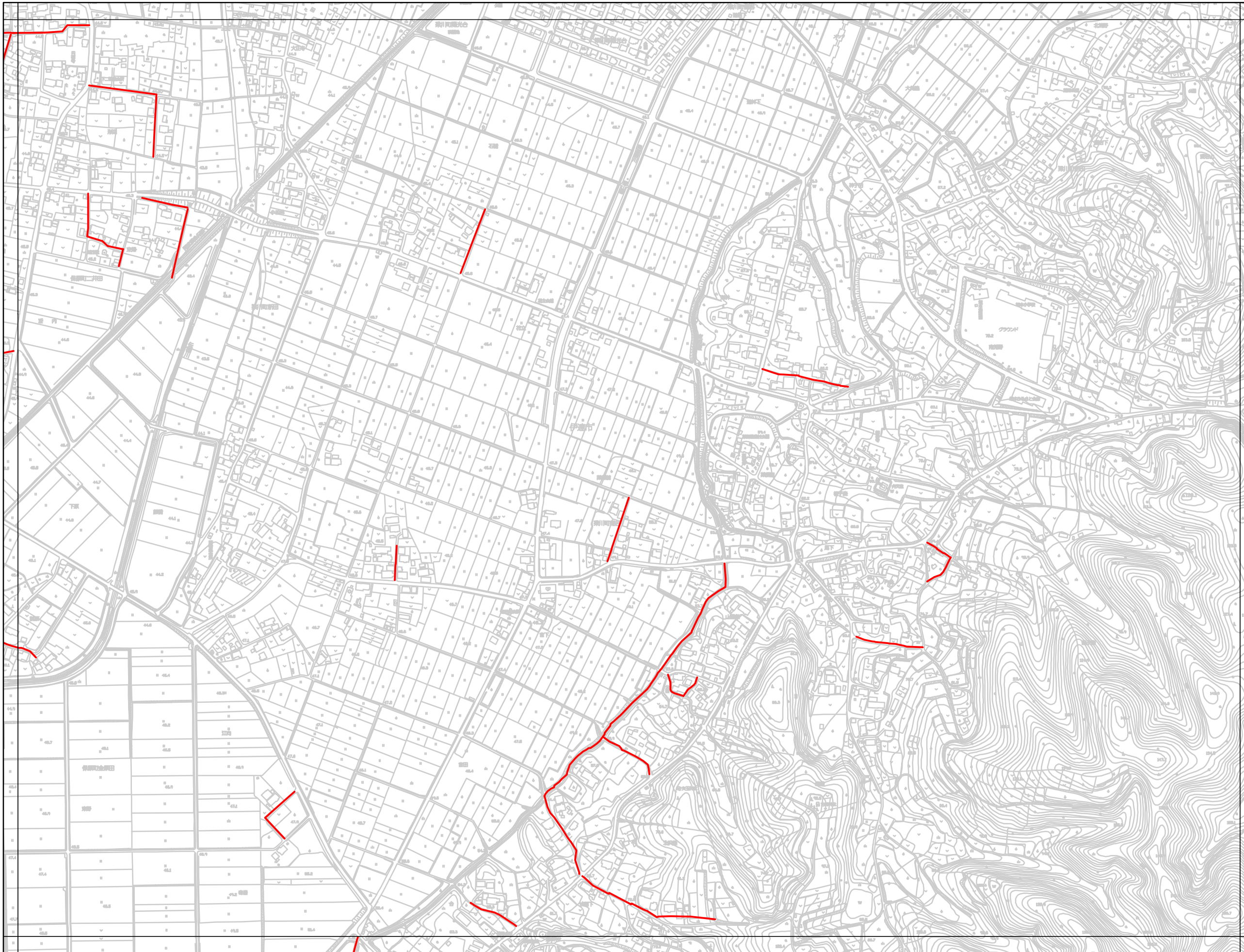
伊達町
 保原町
 梁川町
 霊山町
 月館町

1:6,000

凡例

— 二項道路

二項道路網図



DF262

DF163	DF164	DF173
DF261	DF262	DF271
DF263	DF264	DF273

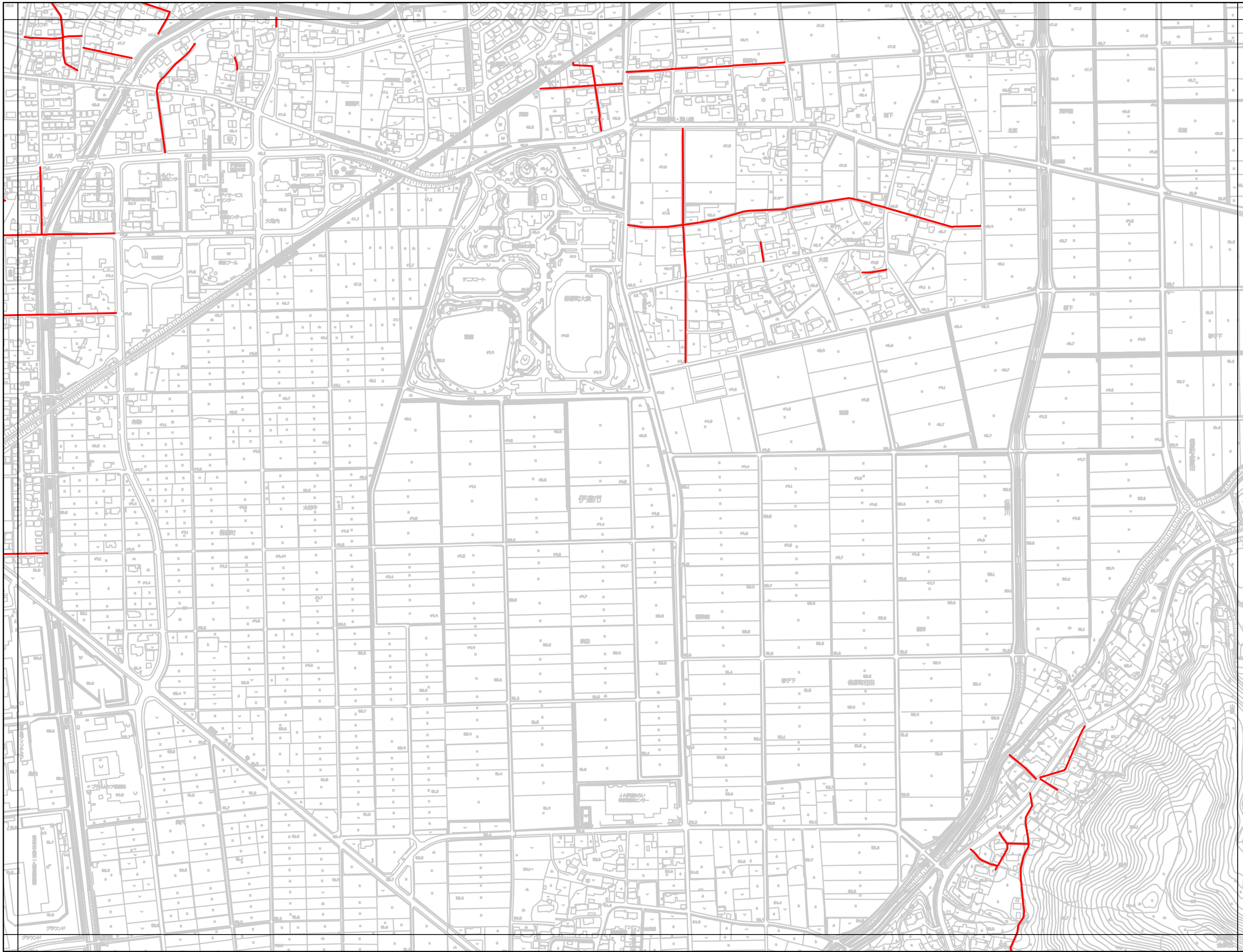



1:6,000

凡例

— 二項道路

二項道路網図



DF263

DF252	DF261	DF262
DF254	DF263	DF264
DF352	DF361	DF362

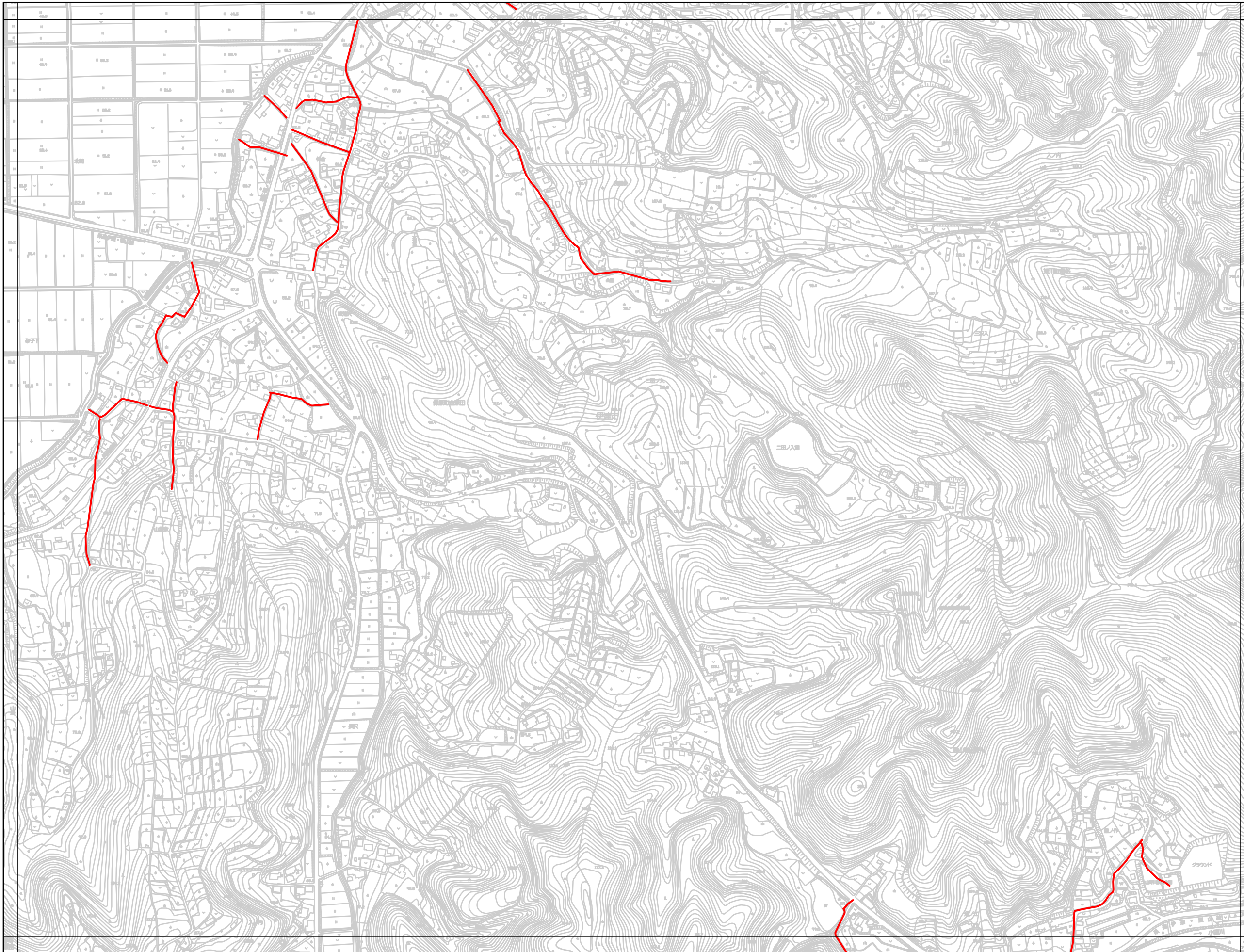


1:6,000

凡例

二項道路

二項道路網図



DF264

DF261	DF262	DF271
DF263	DF264	DF273
DF361	DF362	DF371

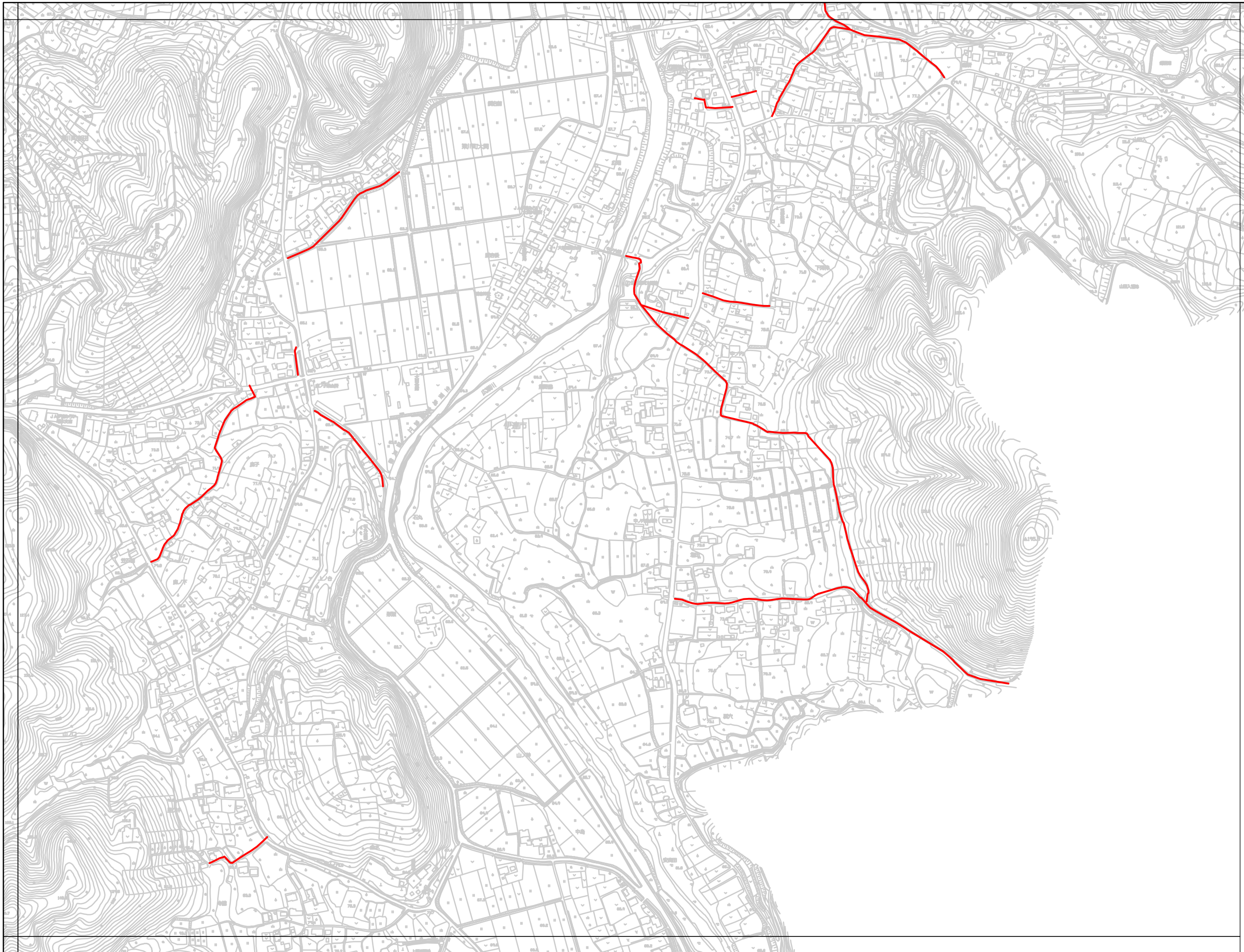


1:6,000

凡例

— 二項道路

二項道路網図



DF271

DF164	DF173	
DF262	DF271	
DF264	DF273	

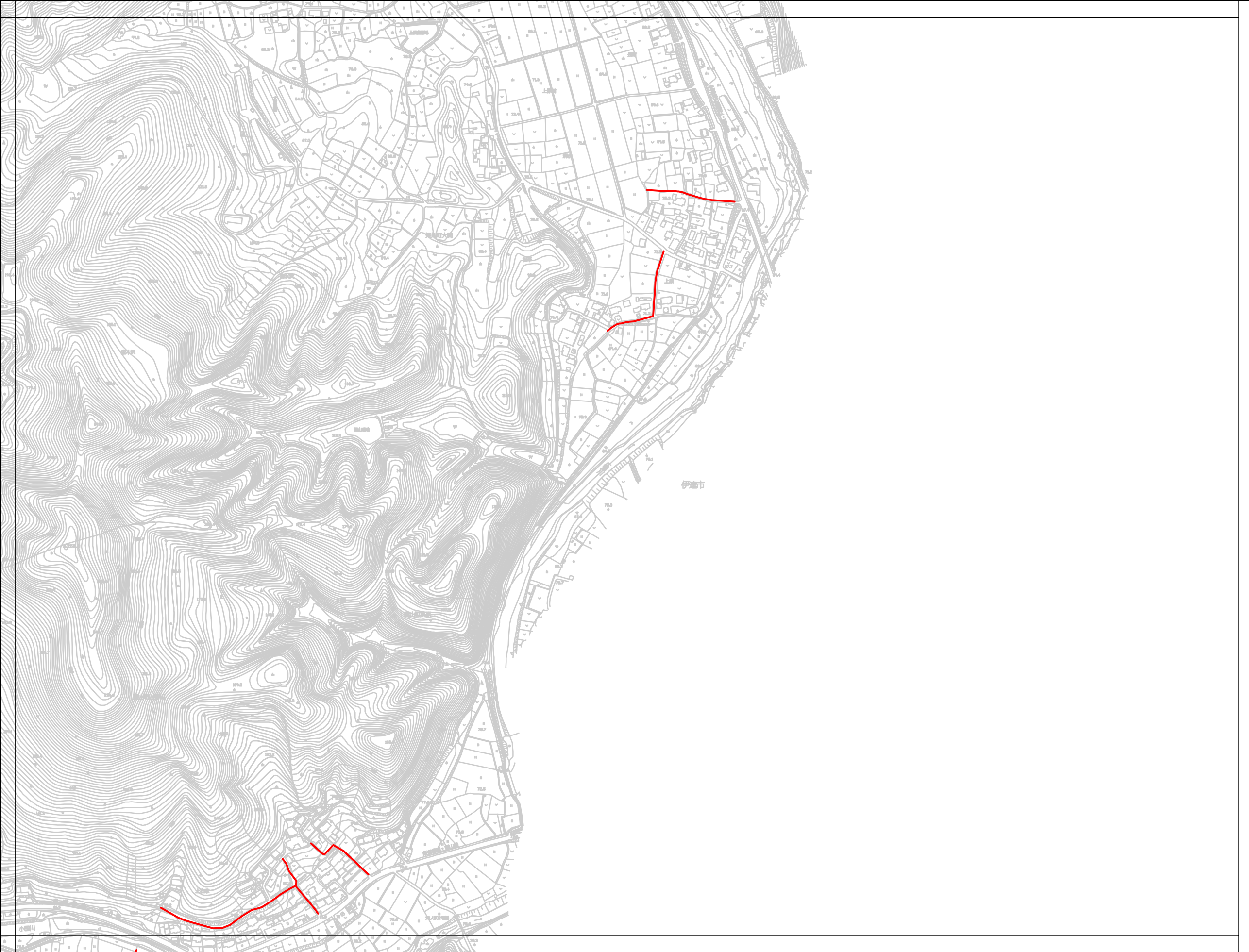



1:6,000

凡例

— 二項道路

二項道路網図



DF273

DF262	DF271	
DF264	DF273	
DF362	DF371	




1:6,000

凡例

— 二項道路

二項道路網図



DF342

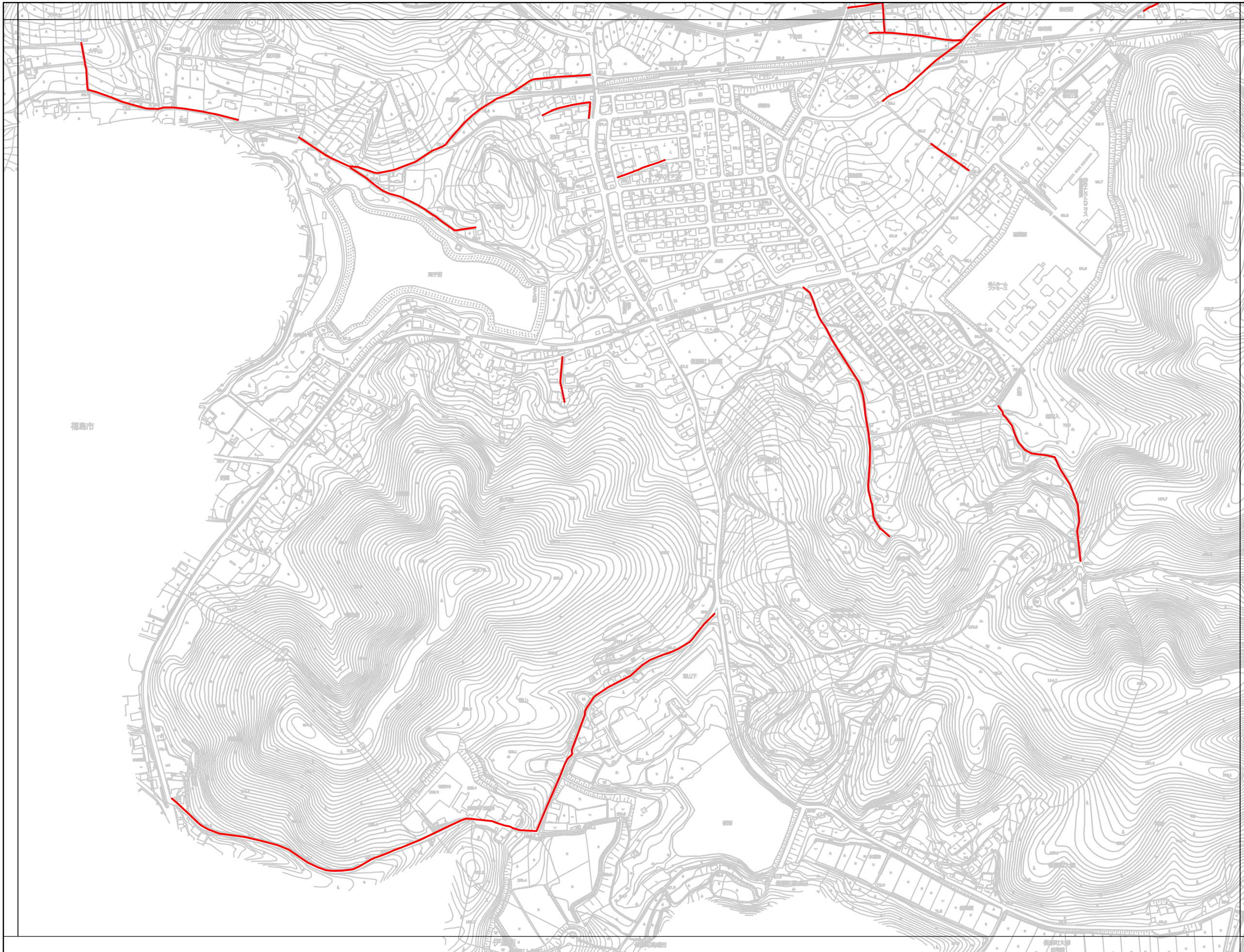
DF243	DF244	DF253
	DF342	DF351



1:6,000

凡例	
	二項道路

二項道路網図



DF351

DF244	DF253	DF254
DF342	DF351	DF352
		DF354

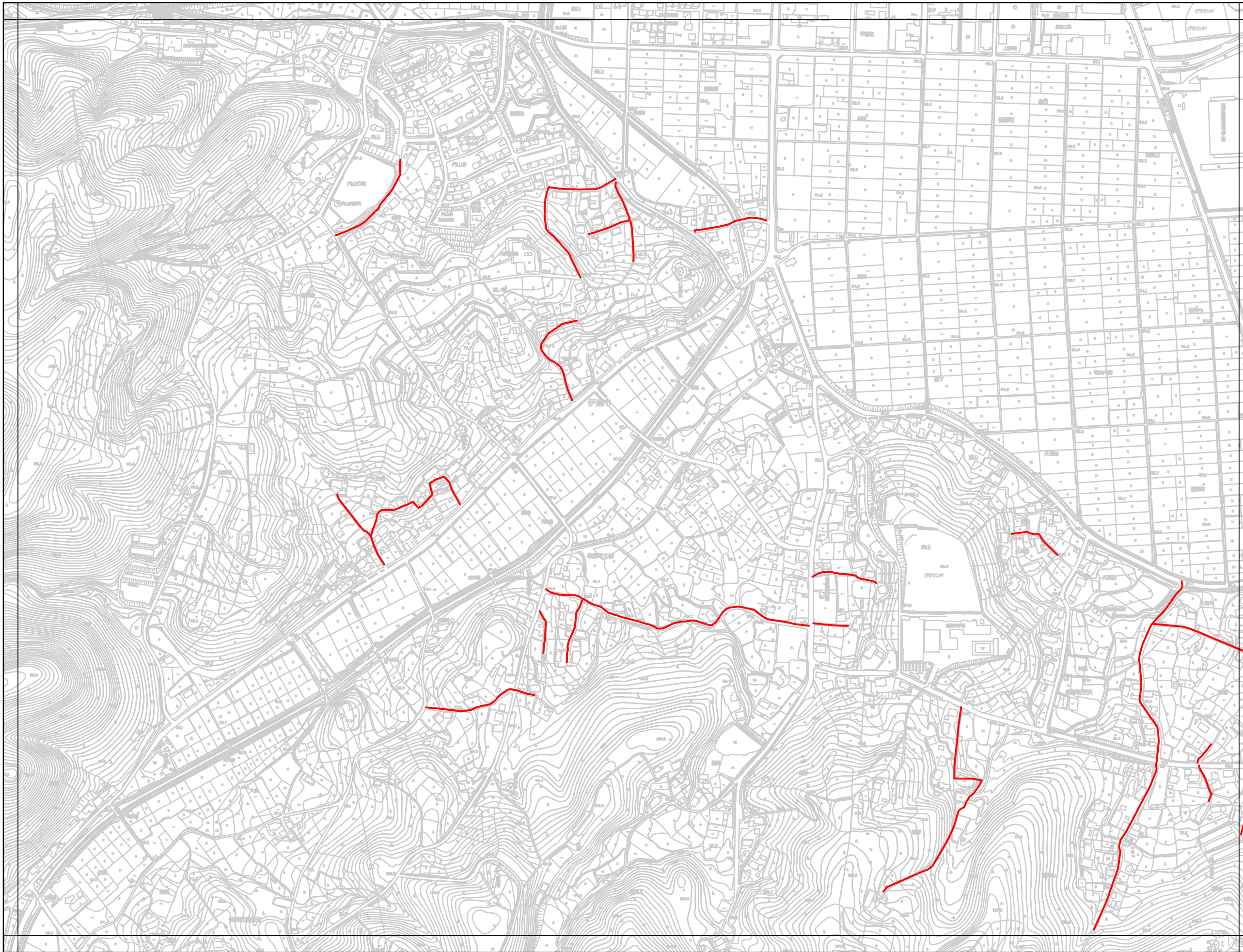


1:6,000

凡例

— 二項道路

二項道路網図



DF352

DF253	DF254	DF263
DF351	DF352	DF361
	DF354	DF363

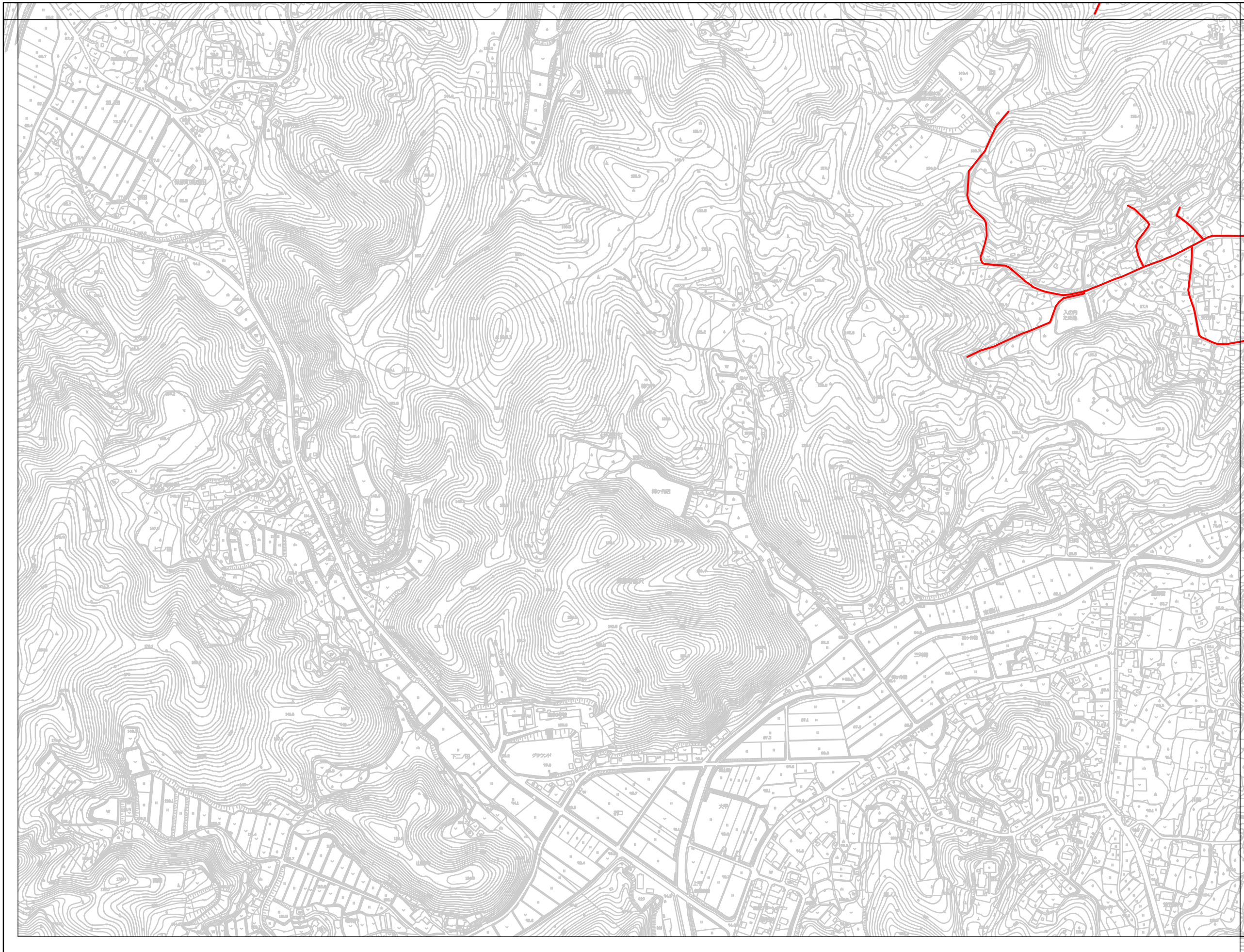


1:6,000

凡例

— 二項道路

二項道路網図



DF354

DF351	DF352	DF361
	DF354	DF363
		DF461

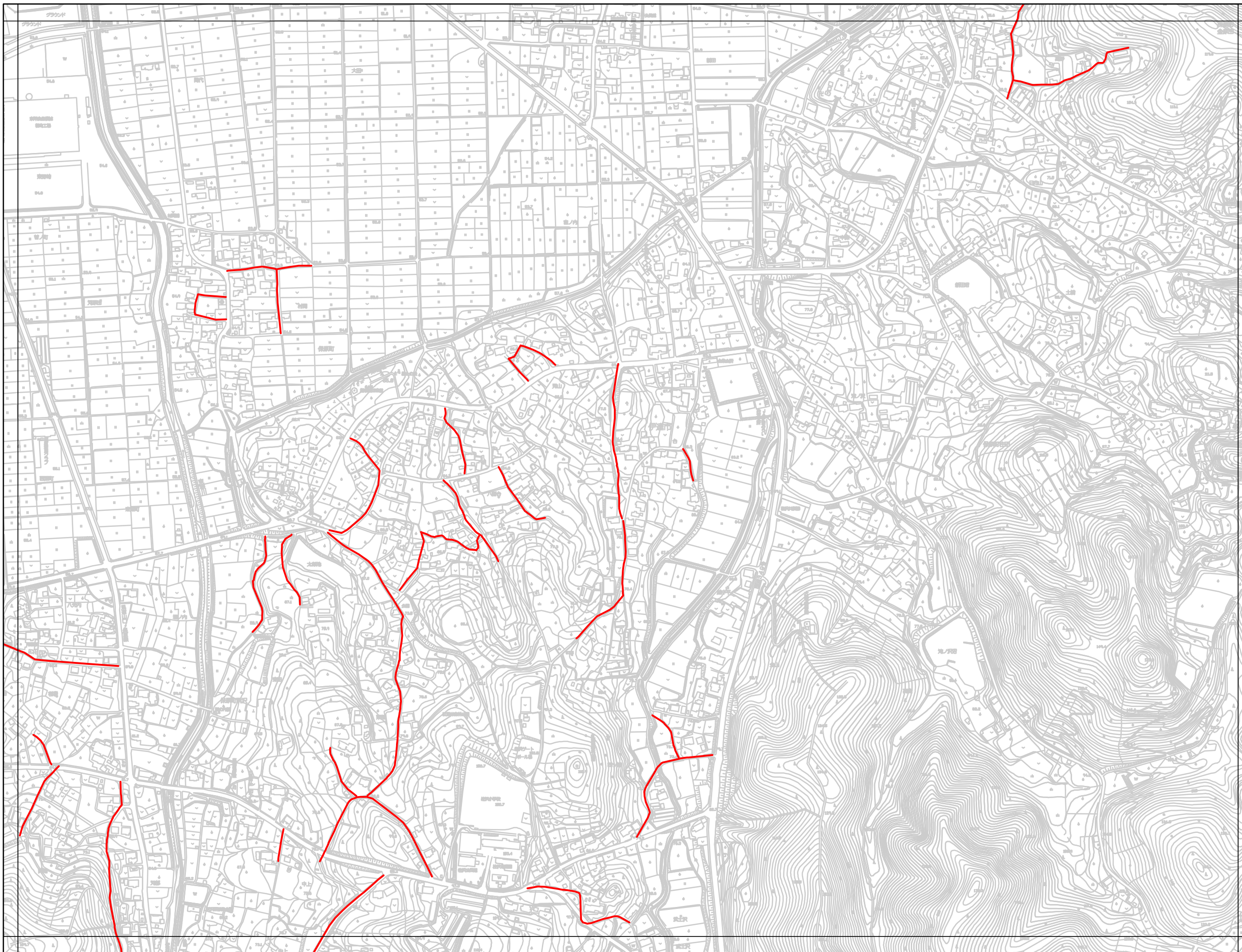


1:6,000

凡例

— 二項道路

二項道路網図



DF361

DF254	DF263	DF264
DF352	DF361	DF362
DF354	DF363	DF364

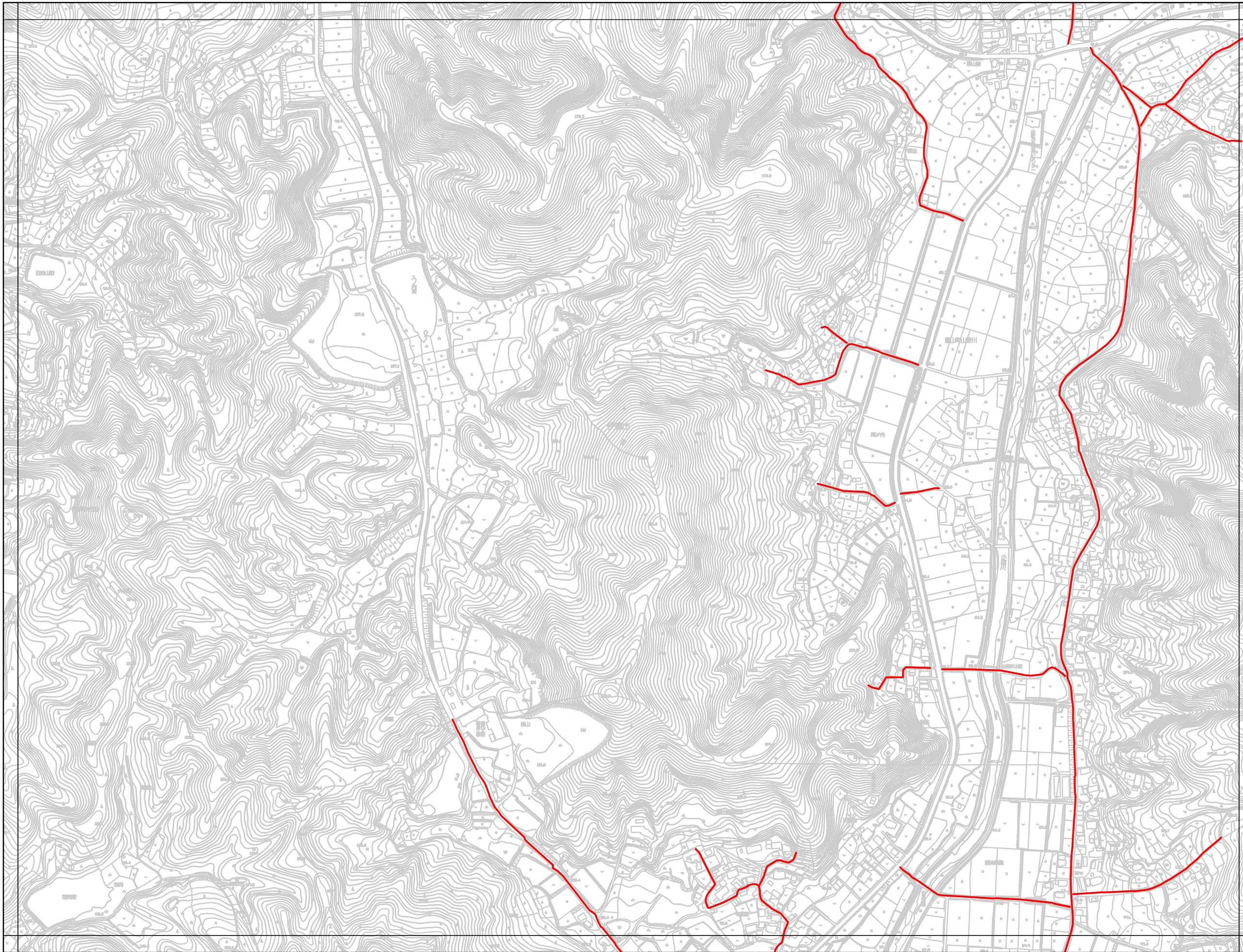


1:6,000

凡例

— 二項道路

二項道路網図



DF362

DF263	DF264	DF273
DF361	DF362	DF371
DF363	DF364	DF373

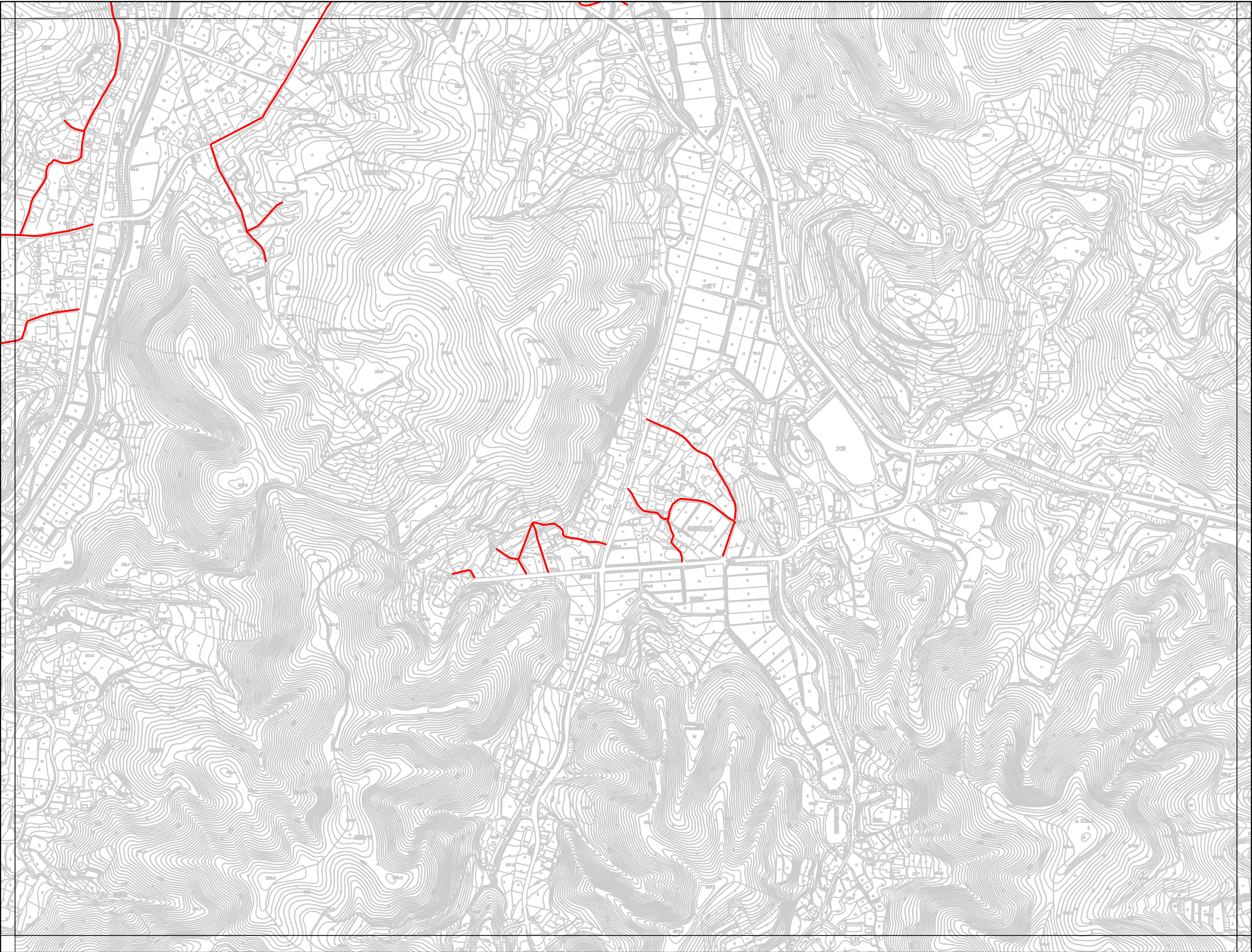



1:6,000

凡例

— 二項道路

二項道路網図



DF363

DF352	DF361	DF362
DF354	DF363	DF364
	DF461	DF462

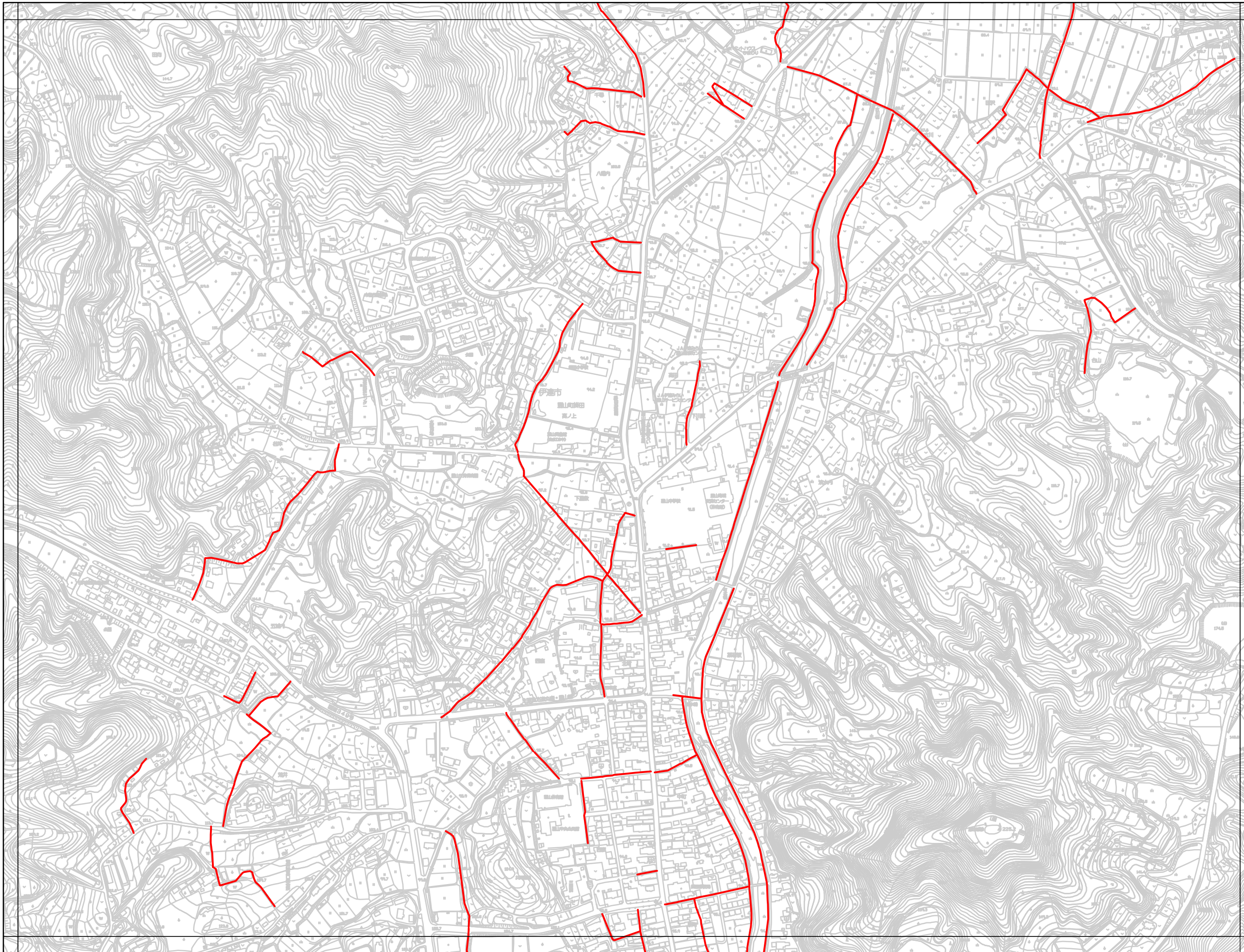


1:6,000

凡例

— 二項道路

二項道路網図



DF364

DF361	DF362	DF371
DF363	DF364	DF373
DF461	DF462	

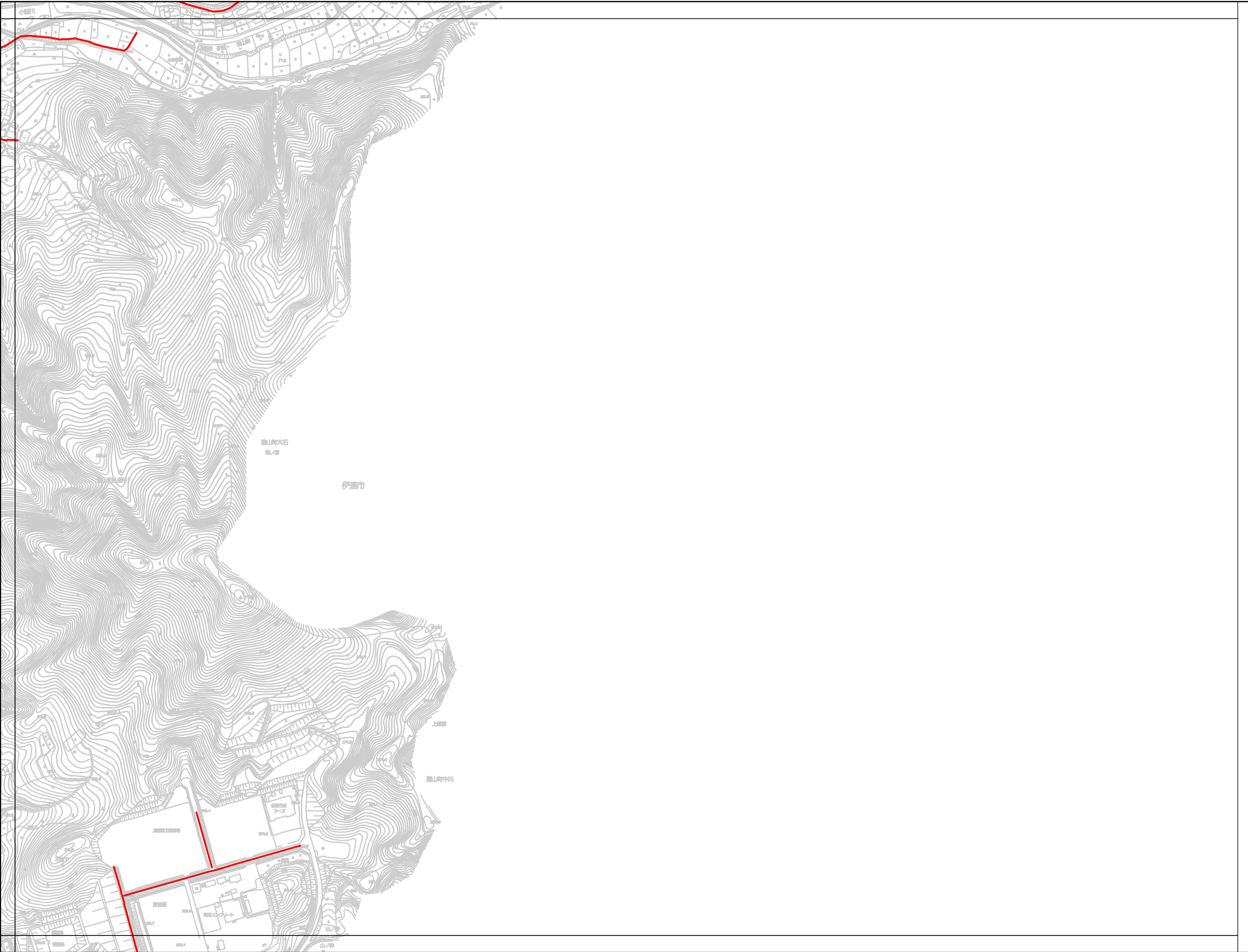



1:6,000

凡例

— 二項道路

二項道路網図



DF371

DF264	DF273
DF362	DF371
DF364	DF373




1:6,000

凡例

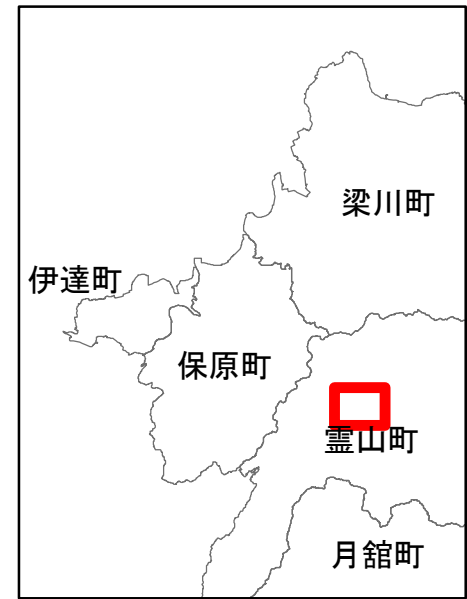
— 二項道路

二項道路網図



DF373


DF362	DF371	
DF364	DF373	
DF462		



1:6,000

凡例	
	二項道路

二項道路網図



DF461

DF354	DF363	DF364
	DF461	DF462
	DF463	DF464

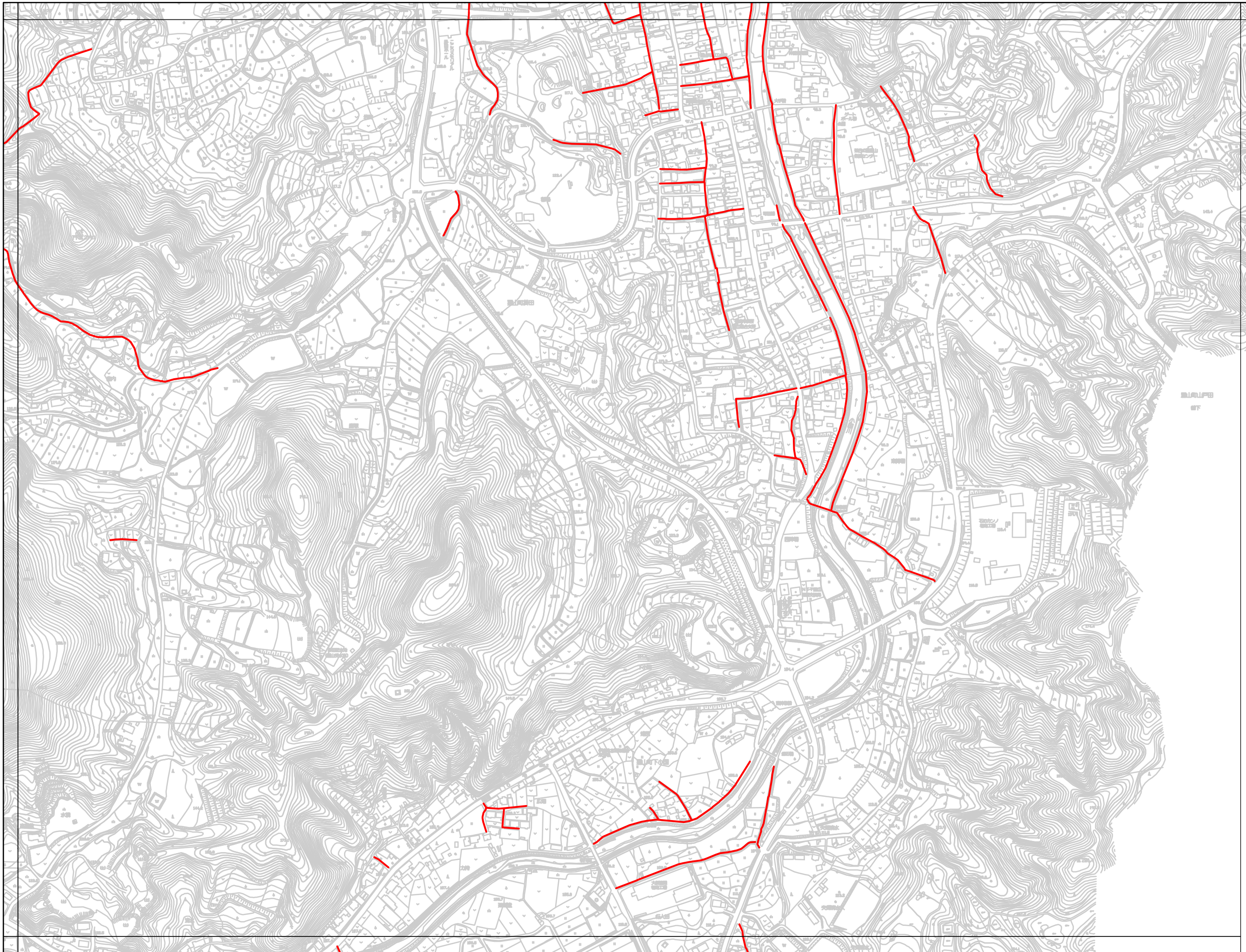


1:6,000

凡例

— 二項道路

二項道路網図



DF462

DF363	DF364	DF373
DF461	DF462	
DF463	DF464	



1:6,000

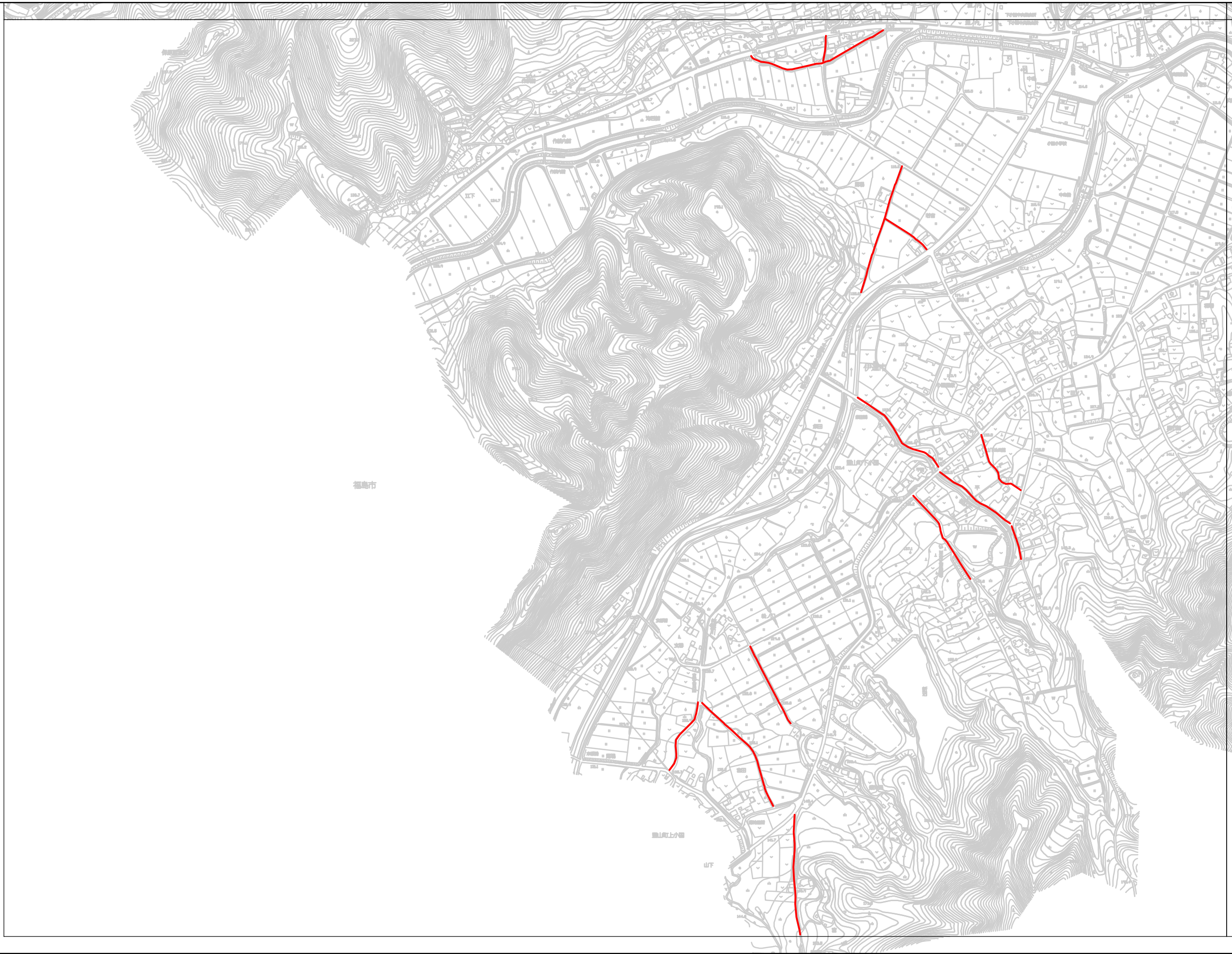
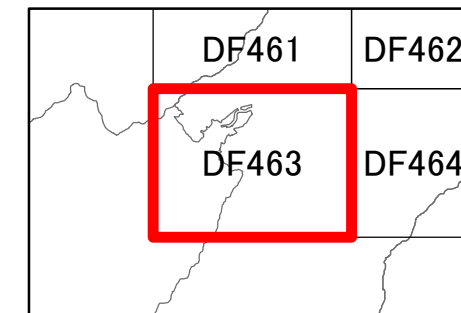
凡例

— 二項道路

二項道路網図



DF463




1:6,000

凡例

— 二項道路

二項道路網図



DF464

DF461	DF462
DF463	DF464



1:6,000

凡例

— 二項道路